Forest Cy. 8/17-19- 1912
" Estherville 8/20-22 "
Okoboji 8/24-28. "
Ocheyedan 8/29 "
Cleghorn Lake 8/30 "
Rice lake 8/31 "
Storm Lake, 9/2 "

Cherokee 9/2 "
Sac City 9/3 "
Lake View, 9/3 "
Harlan- 9/4-5 "
Co. Bluffs to Red Oak 9/6 "
Chariton, 9/6- "
Indianola 9/7 "
Coon Valley " "

Muscatine Co. 9/24 "
Cornfalo 10/ "
Keokuk, 10/5 "
St. Louis 10/6 "
Montrose 10/7 "
Irish woods. 10/14 "
Arcana 10/19 "
Homestead 10/22 "
Palisades, " 10/26 "

Eastville, 11/24 "
Floyd Co. 11/6 "
Burgess- 11/25 "
Burgess 11/27 "
Schuyler, Neb. 11/28 "
Clarkson, " 11/29 "
Dodge " 11/24 "
Wahoo " 11/30 "
Prague " 11/31 "
Weston " 12/1 "
Weston to Valparaiso " " 12/2
Coe meadows. 6/20 1913
Emmetsburg to Estherville

Forest City- Oct. 12
Sioux City 1920
Audubon Co. -
"

Okoboji 9/21-22 1913 "
Rockwell City-643 "
Fraser- 6/23 "

B. Shimek
Iowa City
Iowa.

Notify owner if you find this book and he will pay you for your trouble.

Aug. 17, 1912 - Sat.

Left Clear Lake for Garner at 7.35 (late 7.45) A.M.
Reached Iowa City at 9.55 A.M.
There was a very heavy rain last night and the roads are muddy. Sky nearly clear.
Drove out to Pilot Knob with Mr. Eugene Secor & Herb. Thomas, school mates. Found Brasenia & both yellow & white pond lilies.
There is also a floating bog, made chiefly of a grass (Muhlenbergia) & there are some large sedges, etc.
Many large leeches & also much green Hydrida in the pond.
Some Potam. natans (?) which I could not reach.
Peltigera canina grows on wooden bands.

Trees, etc near Beginners Lab

Q. macrocarpa
Q. rubra.
Q. velutina
Q. (schneckii?)
Pyrus communis
Cornus paniculata
Q. alba ! !!
Ostrya virginica.
Prunus pensylvanica (Bird fruit)
corylus americana.
Tsuga americana
" virginiana
Celastrus scandens

Tons Ricciella in
Dead man's lake, - very
abundant, in clusters.

The bottom is sandy, with
many dead leaves. In this
stuff I dredged a Sphaerium
& large Pisidium, - the latter
chiefly nearer shore than Sphaerium
Tons & Amnicola simplicata on
leaf of Castalia.
Also found a few Physa, but
the aquatic pulmonates
are curiously absent wanting
in the lake.
I also looked at several
points for terrestrial shells, but
found none on Pilot Knob.
It seems to be too
sandy for terrestrial forms.
I found a big Physella
impudicus in deep woods,
and preserved it. With it
were two "eggs". Saved all.
Looked into kettlehole on N. side of
road (in Winnebago Co.). This is
very heavily wooded.

Photos 23-24. Brasenia with Nymphaea abortive in background. Looking S.E. - Deadman Lake

Photos 15-16. Nuphar + Looking SW

Photos 21-22 - Looking S - Cyperus — in background a bunch of white pond lilies in center.

Went up to top of Pilot Knob and found it closely pastured, with few native plants remaining.

We went down on S.E. side and saw a number of white rats. Mr. Lear says these are the only ones in this part of country.

Returned & had supper with Mr. & Mrs. Thorson. Packed, &

Aug. 18, 1912 Sunday.

Started from Forest City at 7:25 a.m. Drove to Lake Edwards.

E. of the Lake (1½ mi) is a rough place with small low vale grooves.

Lake Edwards is full of reeds at N. end, & reeds & grass are all around border. many birds on the lake. Found Cyp. striatella in willow thicket E. of lake. Storm came up.

Drove to Crystal Lake. Looks S. & E. shore. Bottom on both these shores sandy, but clear algae along edge make much of it foul. Nuphar fer. Ourisma muld. Hot & muggy - more storm coming. Collected a few fungi & a few pl. plants.

Plants 25 = N. side of lake
" 5 = E. " " "
" 6 = S. " " "
all taken from shore at
S.E. part of lake.

(26 failed.)

Took dinner at restaurant & drove back to Lake Edwards. (at Crystal Lake) got 1 Plan. trichlis - 2 or 3 new Plan, bicarinata, many Plan. saxosa, a few Plagia & Lysimachia hemilis? Hepatica acutiloba).

Left Crystal Lake at 12.50 pm. Observed the plants (see 4th. page) on E. side of lake. Note hickory! It was quite common

S. of School S.W. of Lake Edwards, in sec. 11, there is a clump of trees (basswood, birch, etc) on N.E. end of ridge, here abruptly sloping down

Tues. Crystal Lake E side

Q. macrocarpa
Prunus americana
" serotina
Vitis vulpina
Rhus glabra
Ulmus fulva
" americana
Carya alba
Parthenocissus quinquefolia
Populus tremuloides
Tilia americana
Rhus typhina
Juglans cinerea
Acer saccharinum?
Osmorhiza (mutica)
Staphylea trifolia (digitata?)
Tilia alata
Acer saccharum
Vitis riparia
Ulmus fulva.
Fraxinus viridis
Rudbeckia laciniata
Cryptotaenia canadensis
Epilobium ranum
Sanicula marilandica
Actaea pachypoda
Carex sp.
Carex stricta
Asarum canadense
Osmorhiza (Claytoni - Labraea)
Carex sp.
Actaea rubra

Trees N.E. of Lake Edwards

Crataegus macracantha (common v well fruited)
Carya alba ovata (common)
Q. macrocarpa (very com.)
Fraxinus v. lanceolata
Carya tomentosa cordiformis
Q. rubra —
Salix amygdaloides.
Vitis vulpina
Prunus americana
Crataegus mollis.
Ulmus fulva (with Bifidonia)

A great many water birds appeared on the lake. I saw a Great Blue Heron, ducks, ricebirds (?), ducks, terns, etc.

In swamp I picked up Succinea retusa, & some dead Physa warrenia.

There was also a mud Ricicia —

Plants 3 - NW. end of Lake Edwards
" 4 - Lake Edwards looking S. from same place
" 23x-24x - looking S. across Lake Edwards.

Found Bifidonia cattiana on NW elm collected 15

Collected a few of Crataegus occurring on W. shore of Lake Edwards - in woods.

Examined 11 fruits - 7 had 5 nuts and 4 had 4 each.

Drove back in the rain

Spent evening at hotel in pressing plants and caring for material.

Toward morning a terrific electric and rain storm came up.

Aug. 19, 1912 Monday

Very wet in the morning, Went over to Van Leeds place to look at his trees. He has a white ash from New York, and a Hard maple (green R. virgin below) from Rice Lake. I took specimens. He also has black ash. Left at 9.51 a.m. for Thompson. Reached Thompson at 10.15. Could not get a team, but got in with Dane who was going out 3 miles to inspect ditch. The chaffeur took me out to Coon Grove for $1.50. Machine behaved badly, but I took Photos 15, 16 & 21 of Coon Grove from South, looking North. The swamps across the ridge on which Coon Grove is located are about all drained.

The grove extends S. & SW down the rather gentle slope, covering all of elevation. This was probably possible because a swamp extended around on this side also.

The grove itself is on a rough, broken, elevation.

Picked up a few terrestrial mollusks, Pyrgulopsis alternata, Zon. arborea, etc and some Bifidaria corticaria in bark of sliding elm.

Collected fungi and slime moulds, and also trees and shrubs.

Aug. 20, 1912 Tues

Started from Estherville for breakfast. Roads not dusty (rain day) & then went down on W. side of river into woods.

Woods Island

Carya [illegible] tomentosa
Ulmus fulva
" americana
Acer negundo (common)
" saccharum
Tilia americana
Juglans nigra
Ostrya virginiana
Carpinus caroliniana
" [illegible] virginiana
Rubus occidentalis
Sambucus canadensis
Q. macrocarpa
Vitis vulpina
Cornus paniculata
" alternifolia
Q. rubra

Returned to Thompson at about 3 PM & waited until 6 for bridge. Reached Estherville at 11 PM, country all drained, cultivated & settled along line. Put up at Hotel Orleans.

Prunus virginiana (1:4 in drum? 20 ft. last
Zanthoxylum americanum
Celtis occidentalis
Celastrus scandens
Menispermum canadense
Populus deltoides
" tremuloides
Cercis canadensis
Rhus glabra
Salix amygdaloides
Ribes gracile
Celastrus scandens
Fraxinus nigra
Rosa blanda
Amelanchier (like A. Bartramiana)
Cornus americana
Salix nigra
Agastache nepetoides
Silphium v. gigantea
Campanula americana
Rudbeckia laciniata
Eupatorium purpureum
Zizia aurea (2) (with Up.)
Ranunculus abortivus
Hystrix hystrix
Aster azureus (?) (same as Table)
Silene stellata
Adiantum pedatum
Asplenium filix-femina

Asclepias incarnata
Solidago latifolia
Helonias asphodeloides
Cryptotaenia canadensis
Sanguinaria canadensis
Aralia racemosa
Sicyos angulatus (broad leaves)
Actaea alba
Aquilegia canadensis
Galium (aparine?)
Pedicularis canadensis
Osmorhiza (longistylis)
Phlox divaricata
Arabis canadensis
Caulophyllum thalictroides
Viola sororia
Actaea rubra
Fragaria virginiana
Uvularia grandiflora
Botrychium virginianum
Elymus virginicus
Osmunda claytoniana
Onoclea sensibilis
Polystichum acrostichoides
Aster (cordifolius?)
Impatiens fulva
Lapsana virginica
Saxifraga virginiensis
Erigeron philadelphicus

Carex (grisea?)
Sanicula canadensis

collected a good many fungi and slime molds.
Also Polyporus hirsutus, Pyrenomycetes, Clavaria, etc.
Then followed river down to RR. bridge and examined dam heaps on way. Found Unio gibbosus, Anodonta edentula, etc.
Followed up the river on Rt. side. Dredged a few Plankton hauls in pond (cut off lake) between RR. & river.
Returned to Estherville & found Dr. Stephens.
Went up the river a short distance and collected a good many slime molds.
Found a very fine lot of Physarella.
Also collected Gyr. nitidum, Cunychium spiguum, etc, on logs in wet place.
Returned to laboratory via N. end of lake & Queen.
Read mail, pressed plants, etc

Aug. 21, 1912 - Wed.

cleaned and arranged materials collected.
In afternoon went for mail & picked up a lot of Campeloma decisum along sandy beach S. of big spring (Miller's Bay). They were mostly buried in the sand, near shore, especially at edges of mares of Cerotophyllum Thrown out on shore.
Found 3 reverse ones.
Packed, etc. all afternoon and evening.
Day changeable, but mostly clear. Wind cool.

Aug. 22, 1912 Thursday.

cleaned and packed materials. A cool day, partly cloudy. Wind mostly from N.
Did no collecting today. Too busy cleaning up material.

Aug. 23, 1912 Friday,

started for Estherville at 7 a.m. Went to Orleans. It is cloudy, and earlier sprinkled a little, but it is clearing up.

Reached Estherville at 10:10 a.m. Mrs. Cook & Franklin were on train, coming from Sioux Falls.

Went up river & collected Zonitoides nitidus, Z. arborea, Vitrea hammonis, Helicodiscus lineatus, Bifidaria contracta, B. pentodon, Carychium exiguum, Carychium exile, Pyramidula alternata & P. striatella, Succinea ovalis.

Also oligochaetes & fungi.

After lunch went down river about ½ mi S. of depot. Collected Unionidae as follows:

Unio metanevra
" ligamentina
" luteolus
" undulatus
" nebrascensis
" ventricosus
Unio parvus
" rectus
" gibbosus
Margaritana complanata
" rugosa
Anodonta ovata (?)
" edentula
" fragosa.

Dr. Kellers also collected
Unio luteolus
Margaritana truncata

I also found a large Campeloma and Amnicola limosa.

The latter was very common on clam shells, sticks, etc.

Unio luteolus is the most common form, in places where bottom is sandy (or with little mud) fairly paving the bottom.

Unio undulatus is next most common form, but chiefly in mud.

The Zon. nitidus was in low, wet places with Carychium.

Returned to laboratory via W. Okoboji and the Dam.

The Campelomas were in a little cut-off pool near river (just a little bar across) and all were gravid!

Aug. 24, 1912 Saturday

Rained early in the morning,
Spent forenoon in writing
letters, packing, etc.
In afternoon took the Des Moines
to Spirit Lake and attended to
business at bank, etc. Then tried
to auto but was so weak
that I had to return.
Went to Spring Log north of
Millers Bay and collected a lot
of Pisidium.
Spent evening in packing, etc.

Aug. 25, 1912 Sunday

Spent most of day in packing, mounting
slime molds, cleaning shells.
Took photos of Stephens' baby.
Took dinner at hotel with the Stephens
and Giddings. Had a good many
visitors. Miss Bradley of Des Moines & her
party, and Mr. & Mrs. Jas. Ehret were
among them.
The day was hot and sultry.

Aug. 26. Monday 1912

The morning was cold with a stiff
breeze from the north.
Started out for Spirit Lake.
could not fix bicycle and had to
plan for trip afoot.
Worked low bluffs on E. side N. end
E. Okoboji for an hour. Then collected
on S. shore of Spirit Lake.
Called on the Morris.
Took lunch at Orleans.
Walked along N. beach of E. Okoboji
to small point N.W. from Linnen
bungalow & cafeteria
Then worked along W. shore of
Spirit Lake. Collected land
shells in grove on W. shore.
also Planorbis, etc. on beach,
collected on beach S. of
Templars Park.
Then went on to Marble point
& collected on beach.
Went to Marble Lake.
Grove along W. shore Spirit Lake
are nearly all burr oak - a little
green ash.

Marble game [illegible]

Ulmus	fulva - many
	americana
Tilia	americana
Fraxinus	v. lanceolata
Salix	amygdaloides
Ribes	grande
Ostrya	virginica
Carya	[illegible]
Vitis	[illegible]
Hydrophyllum	canadense
Crataegus	? sp
"	rivularis Jr.
Celtis	occidentalis - (many dwarf)
Acer	negundo
Rhus	glabra
Prunus	americana
Rubus	occidentalis

Marble Lake is a shallow lake of the usual type of smaller Kettlehole Lakes. Here and there are patches of rushes. The shore on E. side are mostly sandy & the shallow bottom is covered with small plants, Elodea

Also visited Hotter Lake
The Physa in Hotter Lake
bottle and Iron small Lake
S. E. of Hotter Lake
walked back to Spirit Lake,
took train for Arnold's Park
(two hours late) and got in so
late that large boats were all
gone.
Dr. Lewis took Le back
to the Lab. in the Delta at
about 11 P.M.

Tuesday, Aug. 27, 1912

Spent the day in mounting
rhizomolds, packing fossils
and arranging other materials.
The day was cool, but bright,
wind from north.
In evening went up to Lodge
and took supper with Dr. & Mrs.
Hill (& Miss Hill), Miss Bradley
and Mrs. Stephens.
Called on Harbers.
Packed late into the night.

Aug. 28, 1912 Wednesday

A cool, windy day, wind from north, clear earlier, but in latter part of afternoon cloudy.

Hustled with packing, etc, but did not get out until about 2.00 PM. Frank Hasher hauled stuff to Montgomery.

Gibbings went along & head of lake to dredge.

Reached Montgomery at 3.50 PM. & shipped stuff.

1 basket - Dept of Botany
3 " Ella S. } Pd.
1 box - " " } by Lib Exp.
1 suitcase - " "
1 bundle cot - " "

8 boxes by Fr. for Dept. Bot.
4 " " " " " Geol. "
7 kegs " " " "
1 box E. cherry.

Collected Martynia in pasture. Also a Bidens & an Aster in swamp.

Along the way numerous number of Solidago nigida & Liatris scariosa were in flower, - also many other Asters in flower, - Aster novae-angliae, A. multiflorus, A. laevis, & other Solidagos, Lilium, etc.

In low places Boltonia was exceedingly abundant & in fine flower.

At Montgomery I shipped my stuff and went to pasture &c. & collected Martynia. Also a Bidens at pond N. of RR.

Reached Lake Park at about 6:30 & put up at the Lake Park Hotel.

Spent evening in cleaning the large Lymnaea from grass NW of N. end of East Lake Okoboji.

Went to bed at 10.

Aug. 29, 1912, Thursday

Arose at 6 am. Cloudy and raw. Took breakfast. Went out to lake & collected cast up shells on beach of main lake just S. of road. Saw unusually large Valvata tricarinata & very high spired form, also collected mass of drift stuff on N. shore of smaller lake (Corporal of Lake) N. of road. Train was late. Left for Orchard Lake about 9.30 am. Went to Mound and collected plants. Farmer was cutting grass on lower slopes - hay - Top shows vegetation stunted, but probably much better this year than usually on account of rains.

Also collected plants on way back to Orchard Lake. Took dinner and at 1.21 P.M. started for Rush Lake.

Collected shells on S. shore. All dead, but some looked quite fresh. Dredged no living Physa.

Went to Birch Island on W. end and took photos 13×14 - 13= time, 14= map, looking E. across Rush Lake.

Went back to S. side and took photos 7×8 (time) and 5×6, (map) looking N. across Rush Lake.

Returned to Orchard and left for Emmetsburg at 4.45. Train crowded.

Put up at the Waverly Hotel at Emmetsburg.

Spent evening in writing letters.

Aug. 30, 1912 Friday

Left Emmetsburg at 6.41 am (train 35 min. late). It rained heavily toward morning and the morning was driggly.

Reached Clear Lake at 9 am. Went to cottage & took walk along beach with Glen. Picked up shells and a new bird.

At 11.40 am left for Mason City. Got bike and at 2 o'clock went north with Joe to place where Iowa Central crosses Lime creek.

Collected Physa, etc. at mouth of creek near RR bridge & then went down creek to Big Slough. Saw many large white (cream) gentians along slough. Found Turtle Head &c. Picked up Pol. Persicaria & Pol. multiflorum. Last probably, as slopes are being cleared.

Returned about 8.30 took supper, mailed plants to Miss C., sat around, material, and went to bed.

There are still deep woods (undisturbed) south of Lime creek & E. of Iowa Cent. RR. — down to big bend.

~~There beds are fossily great slopes, now all drained into Brave creek. Used for hay & pasture.~~

~~The young Norwegian also raised flax and rye on flat, with fair~~

Aug. 31, 1912 Saturday

A cloudy, drizzly day,
Left at 7.25 am. for Jose,
Went to E. end of Lake. Riverby
Worth Co.
This part is wooded.

Trees & shrubs, etc.

Q. macrocarpa - all outlying parts fr.
Juglans cinerea fr.
Betula lenta - common fr.
Populus tremuloides - common fr.
Carya porcina fr.
Ulmus rubra fr.
Xanthoxylum americanum fl.
Rhus typhina - Jugunt fr.
Ulmus americana - fr. fl. (slippery)
Q. velutina fr.
Fraxinus viridis (lanceolata) fr.
Rhus glabra - one fr.
Ulmus fulva fl.
Salix (Pupifolia (salicifolia?)) fl.
Fraxinus v. lanceolata - pumila fr.
Tilia americana " fr.
Cornus paniculata fr. Rubus grain
Corylus americana fr. fl.
Rubus occidentalis fl.
Amelanchier canadensis fr. (green)
Fraxinus Prunus ash fl.
Ostrya virginica fr. (red)
Rubus villosus fl.
Crataegus macracantha fl.
Celastrus scandens fl.
Crataegus mollis fr.
Carya ovata fr.

Herb

Silphium integrifolium fl. & fr.
Verbena urticifolia fl.
Aquilegia canadensis fl.
Asclepias (Poly)phyllum
Solidago latifolia
salicifolia
Aster cordifolius (?) (same as spring bds.) fl
Prenanthes alba - bud fr.
Desmodium acuminatum fr.
Fragaria virginiana (leaves) fl.
Sanicula marilandica fr. fr.
Lilium philadelphicum fl.
Aralia nudicaulis fl.
Actaea rubra fl.
Thalictrum cornuti - fl.
"Lop seed" grass (slender stalk) fr.
Arenaria virginica fr.
Melica nervosa fl.
Amorpha canescens fr. (pod)
Phlox pilosa fr.
Hydrophyllum - (slender) fl.
Mimulus ringens fr.
Agrimonia "striata" fl.
Solidago v. gigantea
Apocynum androsaemifolium fr. - not ripe fl.
Melilotus alba fl.
" officinalis fr.
Silene antirrhina fl.
Viola cucullata fl.
Lactuca (?) fr. (green)
Nepeta - (bud) fl.
Helianthus - (Pilosus?) (Giant head) fl.
Lactuca - flowers fl.
Ononis repens fl.
Symphoricarpos racemosus fl.

Geum — rivale fr. rossii fr.
Rosa pumila fr
Ranunculus lapponicus fl. + lf
Senecio alba fr
actaea alba (fruit) fr.
Polygonatum giganteum fr
Chamaedaphne calyculata lf.
Arisaema triphyllum fr.
Empetrum purpureum fl.
Aquilegia canadensis lf.
Rudbeckia virginiana fr.
Rubus arcticus fr.
Diervilla sessilifolia lf.
Eriophorum angustifolium
Cicuta bulbifera fr
Osmunda regalis - woody - fr.
Podophyllum peltatum - fr.
Viola labradorica - lf
Prunella vulgaris - fr.
Parnassia palustris - fr

Rubus pennsylvanicus lf.
Viburnum lentago - fr. (green)
Rosa blanda - fr.

The last piece of wood was in lat 1/2 of sec. 20 - S. E. of Lake. This is in North Co.
Collected many diatoms.
fungi, etc
Also several land shells,
Strobilops - white
Zonitoides arborea
Vitrina limpida
Pyramidula perspectiva
Helicodiscus parallelus
Bifidaria contracta
Grow large peat-bed areas now drained and farmed.
The term peat is evaporated in evidence. (See sample)
A young Norwegian farmer (Mr. S. J. Brandish) Island was cutting millers on peat. It was good when dried well and drained.
There beds were formerly great sloughs, - now all drained into Bear creek
Used for hay or farming, or pasture.
The young Norwegian also raised flax & rye, - both fair.
Worked up to Brandish Island.

Rice Lake has been drained in part only & the result is a mess. On the south side there is a bank of open water about ½ mile long & several rods (8 or 10) wide. The rest is rice, etc. & the whole has a stagnant look. Found only a few old shells.

Amodonta costata
Planorbis campanulatus
" Trivolvis
Lymnaea:

Sliumonds were abundant in woods near lake, also some fungi. Hard maple & white hickory are also abundant.

So are mosquitoes regular! Found quite a lot of about ripe plums & also some grapes, but not large.

Saw a number of large trees of Pinus virginiana more than 6 in. in diam., & evidently over 25 ft. high. Fruit large and abundant.

Returned to Grace, but found was so late that I took the evening passenger for Warm City. Packed stuff. Shipped baskets (or rather packed for shipping) and also packed my stuff expecting to leave at 1:02 am on the Chi. Gr. W. for Ft. Dodge, but the bus didn't come and I went to bed.

Sept. 1, 1912, Sunday

Spent forenoon in mounting slimemolds, cleaning shells, etc. At 2 P.M. took car for Clear Lake. Visited Park until 9 o'clock, then returned to Warm City., packed basket, also my belongings. Wrote letters. Sat up until train time.

Left at 1:02 am.
Rainy most of night.

Sep. 2, 1912 Mon.

Reached Ft. Dodge in rain & hurried to Del. Cent, which was 20 min. late.

Reached Storm Lake at 6:15 am. Had breakfast at Bradford Hotel.

Went along north shore of Storm Lake & found:

1 Unio luteolus (lin.)
" nasutus
" rubiginosus
Anodonta grandis
5 Sphaerium rhomboideum
" striatinum (?)
Pisidium ——
Amnicola cincinnatiensis
Bythinella obtusa
10 Valvata tricarinata
Lymnaea palustris
" catascopium
" dalli
" humilis } Living
15 Physa ovum
" gyrina
Planorbis trivolvis
" bicarinatus
" deflectus?
20 " parvus
Segmentina armigera
Succinea retusa
Bidiplonia armifera
" haydenii
all except the large mussels "living" are from beach drift.

Storm Lake is a roundish Lake nine to ten 20-25 ft. deep, with no high hills or bluffs, — bare exposed.

The beach on N. side is sandy or gravelly, but there are many blue green algae in water & it looks foul. Catch many carp.

The shores should be fenced & kept out stock & they should be improved, & Lake dredged. Would make a beautiful body of water.

Storm Lake is a pleasant town with very wide streets & nice home like residences.

Returned to hotel for dinner and at 2:25 pm left for Cherokee.

Sky partly clear, — breezy day. Quite warm.

At 2:25 PM. I left for Cherokee. Reached it about 3. Walked along the Little Sioux river. Picked up drift shells in sand:

- Sphaerium rhomboideum
- " striatinum
- Pisidium —
- Amnicola limosa
- Bythinella obtusa
- Campeloma
- Valvata tricarinata
- Pomatiopsis lapidaria
- Physa integra
- Lymnaea catascopium
- " palustris
- Planorbis parvus
- Segmentina armigera
- Isotrozyga leptoxis
- Succinea retusa
- Planorbis bicarinatus

On bars I also found:

- Unio gibbosus (common)
- " subrigosus
- " luteolus
- " undulatus
- " parvus
- " rectus
- " verticosus
- " luteolus
- " luteolus
- " luteolus
- " luteolus
- Anodonta grandis.
- Margaritana truncata
- " complanata

among drift wood - partly living & partly dead. (on bottom land in woods among soft maples):

- Pyrgulopsis striatella
- " alternata
- Polygyra cereolus (living)
- " fraterna
- " multilineata
- Zonitoides arborea
- " nitidula
- Vitrea hammonis (living)
- Pomatiopsis lapidaria
- Carychium exigua
- Succinea avara (living)
- Bifidaria procera (")
- " armifera
- " contracta
- " pentodon
- " holzingeri
- Carinifex fulva (living)
- Helicodiscus lineatus (some living)
- Vallonia parvula
- Cochlicopa lubrica (living)
- Limax campestris (living)

Dredged (in river):
Carychium exiguum

Returned to Storm Lake (left at 7:05 PM) and spent night at Bradford Hotel.

Sep. 3, 1912 Tuesday.

Left Storm Lake for Sac City at 7.25 AM.
Sky somewhat cloudy, & wind rather strong. Promises a good day. Rained when I reached Sac City. Went up the river a total of 1½ miles collected first mile below dam.
Picked up shells on sand bars, also live clams, & also picked up a few pond shells & bar shells on bottoms.
Below dam found:—
Anodonta
Planorbis trivolvis
In pond along R.R.
Alasmodonta
Lymnea palustris
In river & bars:
Unio luteolus
" undulatus
Margaritana complanata
Also on shore:
Unio parvus
" ligamentinus
" luteolus (2)
" gibbosus
Anodonta grandis (2)
" Berlandieri
"

See record page following

Sac at Sac City - on bottom chiefly -

Carduus nutkii
" pumilus
Silene antirrhina
Juglans nigra
Ulmus americana
" fulva
Q. macrocarpa
Q. rubra
Vitis vulpina
Ribes gracile
Salix nigra
Populus nigra
" deltoides
Carya alba
Prunus virginiana
Sambucus canadensis
Salix rostrata
Celtis occidentalis
Salix [illegible]
Ostrya virginiana
Acer negundo
Viburnum lentago
Physocarpus opulifolius
Symphoricarpos occidentalis
Rubus occidentalis
Rosa arkansana
Rhus glabra
Smilax hispida
Phytolacca decandra
Populus tremuloides
Salix longifolia

On sand bars

Amnicola cincinnatiensis
Valvata tricarinata
Sphaerium striatinum
" sulcatum
Pisidium —
Segmentina armigera
Planorbis campanulatus
" trivolvis
" bicarinatus
" Marcus etc (on list)

under stones & logs on bottomland

Succinea avara
Zonitoides arboreus
" minusculus

Returned to Salt City & took dinner at the Park Hotel. Left for Lake View at 1:20 PM (late) & reached Lake View at about 2:00.

worked along NW. shore first & found Amnicola grandis & Unio luteolus. Also a few smaller shells. Then went across Upper end of Lake to NE & N. side, as far as Lakewood resort. Thousands of Amnicola grandis are thrown up.

At N. end of Wall Lake near Lake View —

Amnicola grandis
thrown up dead in great numbers — dead.
Unio luteolus 2
" nasutus — 1.
" parvus
Amnicola cincinnatiensis
Valvata tricarinata
Sphaerium striatinum
"
Lymnaea —

Planorbis campanulatus
" trivolvis
" bicarinatus.
Polygyra monodon !! (from two living near Lakewood summer resort)
Polygyra integra
" zgyina

A man who lives here more than 30 yrs. said clams were never thrown up in such manner before.

around would take about
no timber & just here &
there a fringe.
The resorts all have
artificial stones.
Natives:
Populus
Salix discolor
Alnus fruticosa
A. incana ssp.
Salix argophylla
Vibs. nelsoni
Picea americana
Betula Elder (native?)
Salix Maple (" ?)
Arctostaphylos uva-ursi
Salix longifolia
Draba v. lanceolata (native?)

Helianthus maximiliani is
common & in full bloom.
H. grosseserius is in very fine
flower.

Returned & took supper
at the Windsor Hotel at
Lake View.

Left for Carroll at 7:40 pm
& reached Carroll at 9:20
Put up at Burkis Hotel.

Sep. 4. Wednesday

Train on C. & N.W. was 2 hrs.
late. Left 7:30 for Botna.
Day fairly clear.
Reached Botna at about 9
& found Mr. Collin Campbell
(cousin of Miss Myrtle C.) at
depot with Emma & Joe & aunts.
Visited Emma's neat little
home until 2 P.M.
Drove over & Miss Myrtle C.
home for brief visit.
Took train at 2:15 P.M.
(about an hour late) for
Harlan.
Put up at the Harlan House
and at once went to Court House
and secured road map.

Had Deputy auditor (Lund Lowell)
was a student at SHS for a yr 1904-5
after supper visited Ed. Nelson
at his home. He lives with his
father-in-law, Dr. Cobb.

Packed late & retired.

Sep. 5 Thursday

In morning shipped baton, visited
Will Shepherd; & took C & W. Western
train for Manning.

Train left at 10:05 - 40 min. late,
could not make connection
for Audubon -

Worked S.E. of Botna.

Took train C.M. (#20) for
Council Bluffs.

Then changed to C.B.& Q
& left at 3:55 P.M. Changed
at Pacific Jc., leaving at
5:20.

The bluffs from Council
Bluffs to Pacific Jc. are
greener than usually at this
time of year.

The bars below Hamburg
showed clouds of dust.

The river has been
cutting in on R.R. badly here.

The following brief notes refer
to journeys of various points seen
while day light.

Glenwood - timber - poor.

Malvern - a mile or two west & N.
of track is good patch of
timber. Also east & west.

Red Oak about & some woods
N. & west of RR.

Reached Chariton at
about 10 P.M. and put
up at the Bates House.

No water reached my room, &
in morning the clerk carried water
in pail.

Prof. Dilton came in on same
train, - as I discovered at hotel.
Prof. Kay and Mr. Dick were
at the hotel, but I did not
see them until morning

Sept. 6- Friday 1912.

Arrive at Loam Chanton

Went out along new
a R D + P with Kay, Hilton & Dick By ant.
at N. line of sec. 23,
English Mtp.

The out is



Silty upper.

In a rather dark stratum of somewhat silty clays there are many fragments of shells, Gluconia, Physa &
Lymnaea (see shells)
out is about 170 yds long
Sand is a little a gravelly so that out is largely in sand.
The silty, drift, parts in the lower 4 or 5 ft for at least 50 yds in Sand.
It contains bivalves & is jointed (see spec.)

Shells are found on both W. & E sides (mine are from W.) & also with & sec. line.
The Lacey stuff is sandy in lower 1 ft. & all contain a few small pebbles.

The silty material is usually not thick & irregular as is finer & younger on both sides.

Looking West

W. side

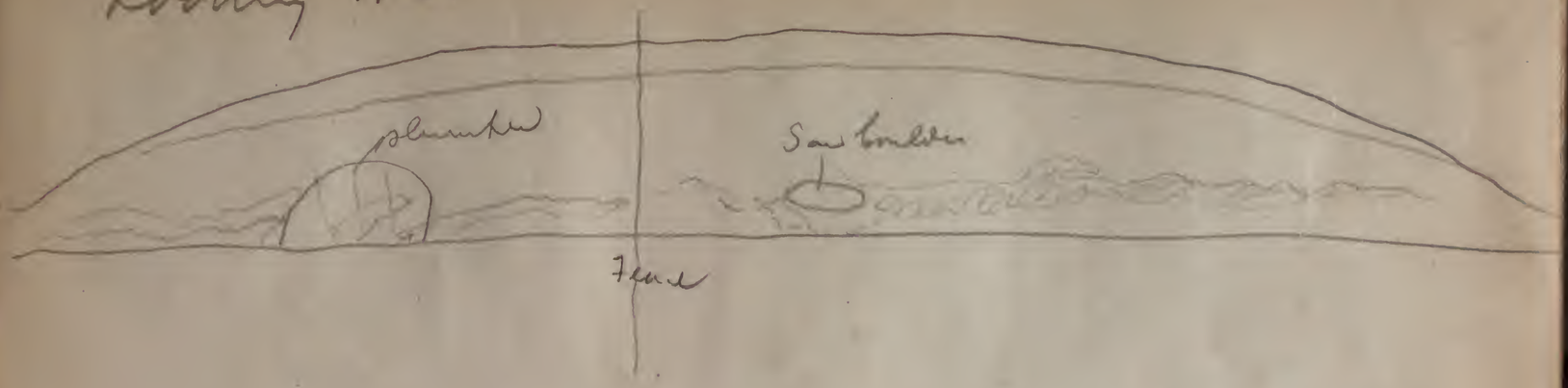



E. side - Looking E.

Very few shrubs
Can see over
both ranges

Ten dark in hills 1 - 4 ft thick

Near N. line of sec. 10
Lincoln Twp. There is
a dark cut shows
4 or 5 ft. of dark
blue joint clay (no
sample) & above
red Kaman & thin
a white clayey joint
stratum then the dark
silty drift almost
without pebbles

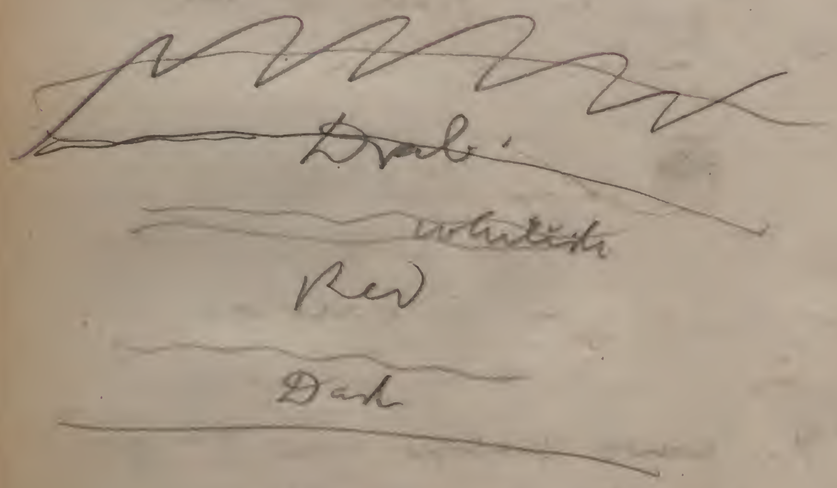

The 1st cut at Clinton
shows the White Breast, in
N part of sec. 15
This is a low cut with its
S end (or S. side) with the
same gray silty stuff, increasing
mixed with drift, in which a
few shells are found.
The cut on N. side is very low
Drove in for dinner, & after
dinner went S. along the
CR I & P. (about 10 mi.) where
several cuts show — in
on Kaman, with white tough
clay above & above that
oxidized sandy, etc.
evidently water
In this cut on E. side there
is some gravel (Buchanan?)
finer — above Kaman —
In cuts below the gray
joint "modified Kaman
shows in same position —
all water lain

came back to CR D & P
cut at Q. coming in
channel. This is about
30 ft. deep & shows
yellow Kansan below,
then a gray joint clay
with few small pebbles, &
then a joint clay without
pebbles (gray) running
nearly to top, - the
latter evidently also
water-lain.
There is no loess here and
the upper materials are
to be classed with Loveland
and Buchanan.
In some of the cuts near
this one. the lower Kansan
is very dark - almost like
Nebraskan, - but with coarse
gravel, & one cut shows
the yellow & dark Kansan
intergrading. The latter
also has sand boulders, -
one large.

These cuts show distinct
deposits above Kansan which
have every appearance of
being due to water action.
The gray deposit with
pebbles (few & small), jointed,
and mucky, forming "hard-
pan", are very similar to
the upper deposits at Sioux
Falls, - as in Pit S.W. ¼ cut
1 & 2 along Ill. Cent.
This gray stuff is here
spread on higher tablelands, -
these other plains being
quite flat. Was it formed
under same
on plains similar to those of
the Wisconsin? It evidently
closely follows the Kansan &
should be associated with it.
It is very similar to my
"modified Kansan" in some of

the cuts in the Sioux Falls region.

The upper yellow (rusty) Kansan contains boulders, some quite large ~ 4 ft. diam., and has many nodules, & contains sand boulders.

The lower very dark sticky, tenacious drift is sometimes quite sharply separated from the upper, but in at least one of the cuts there is more or less intergradation between these. The dark stuff resembles Nebraskan, but has a coarse fracture.

How close is the relation between all this dark lower Kansan and the Nebraskan?

Take this up in field.

Lucas county farm homes are not very attractive for the most part, — run down & dead.

Spent from 5:15 p.m. until 7:00 along the Chariton river S.W.

The stream is little more than a string of nearly stagnant, scum-covered pools connected by streamlets.

The bottom is very muddy.

Collected in river:

Anodonta grandis
Sphaerium striatinum
Calyculina transversa (living)
Anodon marginata "
Physa " "

Under a log on bank:

Limax campestris
Zonitoides arborea.

Packed in evening and prepared for next days work.

The hotel (Bates House) has had no water upstairs on account of shortage in town. What would they do here in Chariton in case of fire?

Sep. 7, 1912 — Saturday

Left Chanute for Indianola at 5:45 am
Met Prof. Tilton at Indianola and we took C.R.I.&P. for at 7:25 am,
On way to Indianola:

Oakley — rough, with some grass nearby. Looks promising, especially N.W. Seem to be both upland & bottom timber. Fairly good prairie along R.R. just N. of Oakley.

Lacona — Before reaching Lacona saw wooded slopes to east. Looks well. These seem to be not over a mile E. of Lacona & extend southward parallel to R.R. for words this looks better than Oakley. Same is also a wooded slope west, ½ mile or more.

Milo — Up to Milo not promising. — Beyond is also is poor.

Ackworth — Town Ackworth (near it) the woods again abound more abundantly, along streams. Probably a mile E. of Ackworth.

Indianola —

Stopped at Indianola with Prof. Tilton
Went to old brick yards, just west of stand pipe. Oil tanks in E. part of Indianola.
Took sample 2½ ft. below surface. This is "Colorado yellow" but otherwise like post Kansan loess. It is evidently the weathered loess of post Kansan type.
Down about 6 ft. below the surface (& about level where fossils sent by Prof. Tilton were collected) — (20 miles) this is only a rod S. E. of point where I am at work taking samples) the loess is more nearly typical of Kansan — with some iron streaks & clayings in this part. Prof. Tilton says lower part was just from iron.
Took sample of loess at 6 ft. below surface.

Drove ~~to~~ S.W. - at turn in road where Latter turns S. to Water works, opposite Mr. Richardson's house. a bank about 5 ft high along road, steeper. Dug into it & took a yellow colored material, very likely not loess. (See sample)

About 25 rds beyond S. the bank is higher, & cut is just above Kansas. It is still loessal - the sample is 4 ft. below surface, & I think not loess. Too much heavy, with coarse joints clayey.

Went to river where it made a new cut off, & took sample of material 7 ft. below top. This is black, jointed, & abounds along joints. mosses. Took another sample at 9½ ft. This is blackish

rusty looking like Kansan, jointed, but no pebbles. It was also laid down by water. See sample. Collected a few shells & Gastropods under logs in wooded river bottom.

Shells:
Succinea
Limax campestris.

Rivers:
Amnicola sordida (jim.)

Took dinner at hotel with Dr. Helm & at 1 P.M. started for Cave Valley.

Reached Cave Valley at about 1:50 Walked a mile up the track along the C.R.I.& P.

On west side there is a big cut, now badly slumped, but about 12 ft in exposure in all.

This is yellow loess, quite compact, with rounded (rusty) nodules (one had shells), badly jointed, the latter yellow

lens with many fossils
(See collection, sample,
& notes)
Work shearing swiftly at
about 6 to 10 ft. below
top,
Down town S. end
6 cut gray but
Kam lens only
above - the lens
4-6 ft. compact,
breaking vertically into large
blocks & fossiferous -
The strata 5-6 ft is
yellower, softer & probably
only weathered part of Kam
see sample 17-6 on
elev 6 miles



N. end

In one place at the
above Talens the Kam
lens the lens
Talens in Darwin

Prof. Tilton left for
home at 5 + PM, I
I rode into Des Moines
in buggy with a man.
Took 9 PM train for
home.

Sept. 21, 1912

Saturday.
Went to Muscatine leaving at 2:30 a.m. & going by way of Wilton.
Drove from Muscatine to Wyoming Hill. collected moss, lichen & snails.
Also went up Sweitzer creek & found Aster macrophyllus & Physostegia virginiana. Also moss & lichens.
In afternoon drove to woods 7 mi. SW of Muscatine. Collected Polygala sibirica, P. alba & Panax quinquefolium.
Returned to Muscatine & supped & left for home at 8:10 pm.
Had Ottie Snyders team & 3 centavos = 61.4 cm
Misses Stewart, Frazier, Friedman & Hudson rode along.

Sept. 28 - 1912 Saturday.
Plans to go to Houston but it rains all forenoon.

Oct. 1. 1912 Tuesday.
Went up in afternoon with Miss Cavanagh Stewart, Friedman & Frazier to Confab.
Miss Cavagh found Asplenium platyneuron. We found several. Also collected Adiantum, Asplenium filix femina, lichens, mosses, diatoms, fungi, slime (only few), etc.
Saw a good many Zebra swallow tail logs.

Oct. 5, 1912, Saturday

Left Dunn City at 2:45 am for West Liberty,
Home to Keokuk at 4:45 adv,
Reached Keokuk at 10 am (late) & put up at Keokuk Hotel
Went up river & took photos of works.
3 & 4 looking up river

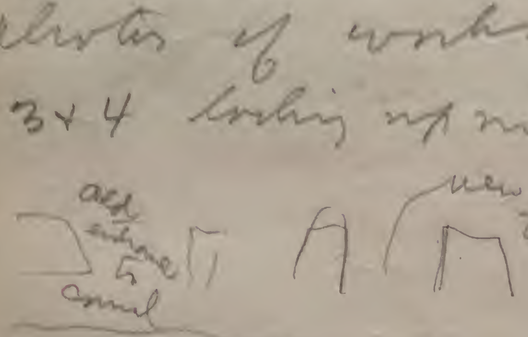

15 & 16 Looking up river along W. side - shows retaining wall. I took picture from top of same wall where it angles S.E. The RR will run along level of top of wall.

23 Looking E. of N. along old canal

24 - looking N & E at upper end of lock system.

Collected Indian & Bryan alternate & some Pol. under stone, shells, etc on bluff North,
Also papaws,
went back up hill into Rand Park,
a fine view.
Took a short walk down the river & found a few shells.
Returned to hotel & left word call for 12 midnight,
expecting to go to St Louis at 12:45 AM.
Below upon the limestone is capped with a thick bed of very bowlder drift. along river road
N. Rand Park [illegible] I finish [illegible] the dirt is blue (Kansan) [illegible]

Yellow Clay (Illinois) White is sandy [illegible]

Oct. 6, 1912

The call failed, although the elder night clerk had been specially told that I would be home asleep & there should be no doubt about my being awakened.

I had breakfast, 40 cts & sent telegram to Mrs. Bill 25 cts. & will have & take dinner on train (about 5 Dols) Mrs. Bateman, the manager, paid this, that $1.15

Left Keokuk at 9:45 a.m., - 35 min. late, and reached St. Louis at 2.50 p.m., also 35 min. late.

Met Mr. Kučera at depot & hurried to Hall where a good audience was gathered.

Spoke in Bohemian

Met Mr. Klobasa, the Čejkas and other old friends, Mr. & Mrs. Bill, Mrs. Bateman, Mr. Seng, the last of the Charter members

of Lodge Missouri 2, C&P.

Mr. Roth another charter member was buried only a few days ago. 50th anniversary of this was Lodge Missouri

Went to Mr. Bill's home for supper & met Mrs. Bill & their oldest son, another son, Mr. Louis A Bill, is an assistant in chemistry at Columbia (State University). Met him for a while in afternoon

In evening spoke to an immense audience which packed the Carpi hall.

Spoke at first for a little while in Bohemian & then in English.

Spent night chatting with friends, & went to depot at a little after one o'clock with Mr. Fitl, a knight of Sefrit, and Mr. Vondracek. The latter is an interesting individual. He is a young man who speaks with

a strong Irish accent, having grown up among the Irish. He speaks a little Bohemian, but seems to have considerable Bohemian sentiments.
He was in Ottumwa, Ia. where he learned the chiropractor's art, - at least to some extent, and it is his favorite subject for conversation

Left St. Louis at 2.35 am for Monroe. Reached Monroe, La at 8 am, & put up at hotel. Oct. 7, 1912

Walked along shore & picked up Unios (also at cotton cutting factory.) & small shells.

After dinner walked down river bank. First went into woods (Sec.) & found land shells, rock lichens, many

little parasites, some Asters. Then walked down along bluffs where wagon road is being built.

Found Aster & Solidago, & a huckleb. also found Polygala albida, P. exoleta, P. paucifolia, Mianthemum canadense. Then went along shore most that half way to gallion & picked up more Unios.

as I recall the following Unios

Unio alatus	" retusus
" lacrimosus	" ebenus
" gracilis	" capax
" gibbosus	" ventricosus
" crassidens	" ovatus
" rectus	" trigonalis
" anodontoides	" tuberculatus
" securis	" vanuxemensis
" elegans	" fluctuosus
" capsaeformis	" ladianensis
" plicatus	" nucleosus
" multiradiatus	" pustulatus
" mississippiensis	Washitaw complanatus
" ellipsis	" iowaensis
" trigonus	amblema edentula
" coccineus	" gradis-

The Kapaws are very abundant and are mostly just at their best,

The bottom man do not want the purple-mantled form like M. cumingiana, M. subovata, M. vernicosa & M. alata; nor the thin-shelled form like M. gracilis, M. lacunosa, M. capax, the Anodonta & the Margaritanas; nor the small ones cutting only one button, like M. compacta,

The bottom between Montrose & Galland is said by the clam fishermen to worthy (with some mud) for the most part. They must use rakes here the gas-pipe & hooks drawn being usable only where there is a sandy or muddy bottom. Clams are growing much scarcer. "Big-necks" (M. elegans) are most highly prized and bring $28 per ton.

The fisherman whom I saw come in had worked all day and saw he had about 480 lbs. of shells in his boat, of which 90% were "niggerheads". They boil these in rather shallow tin vats under which they can build a fire.

Among the shells which my German clam digger gave me were a good M. securis & a good M. elliptica.

Oct. 12, 1912 Saturday.

Left at 8.35 a.m. for Adams. Misses Cavanagh, Frazier & Friedman were along. Walked to Bayfield by way of Skunk Cabbage bog, collected lichens & mosses in sandy bank (facing N. for most part).

Wild grapes are very fine & very abundant (on low shrubby vines along RR) all along.

Saw Opuntia in fruit. Stopped at Sandy flat just E. of Cedar river bridge, & saw following plants:

Eatonella nivea
Opuntia humifusa
Aster ella —
Xylostoma —
Brickellia eupatorioides
Artemisia caudata (?)
Erigeron annuum
Rhus trilobata —
Physalis pumila

Erigeron strictus var.
Achillea millefolium
Ambrosia artemisiifolia
Polygonum tenue
Panicum scribnerianum (?)
(Baker?) —
Asclepias verticillata

Stopped at sphagnum bog & collected moss & Miss Friedman collected diatoms along sandy bank W. (in pools due to showers) Russula emetica was very abundant and I also found Russula ——

collected Elodea in Skunk cabbage bog. Miss F. took sediment but found few diatoms in it. I have always found the Elodea from this place very clean.

Made the 4:52 p.m. train for Iowa City, — by hurrying.

Oct. 14, 1912 - Monday

Took short trip to Irish's woods in afternoon with Miss Cavanagh, Frazier & Friedman. Saw small fruits here in Irish front yard, Miss Irish says they were brought by her father from Illinois. They had a hedge of it, but this was cut down & they saved this one tree.

The leaves are small & 3-4th's & reads 5. Fruit small & red.

Went back to Cratægus place. Few fruits appear & leaves are all off.

Black haws are abundant & most of them ripe. One tree had some green ones on.

Oct. 19, 1912 - Saturday

A cool clear morning. Left at 5:10 a.m. for Cedar Rapids & Amana. Misses Cavanagh, Campbell, Frazier, Friedman, Cotton, Ochenk & Schoolcraft were along; spent part of forenoon visiting Mr. & Mrs. Schadt and the woollen mills. Followed entire operation from sorting (all by hand) through cleaning, dyeing carding, spinning and weaving. Walked to river, & worked on bottoms w. of road, getting fungi, slime moulds & a few snails.

Went to S side of river & worked along bluffs near R. bridge, found many lichen, mosses (very fine) & fungi.

Then rode to Dutch Lake where we found moose, linnets, fungi, etc.
Then returned to open prairie patch across pond on hill S. of bridge & broke into single woods east.
Walked to Homestead & took supper at hotel.
Found an unusual number of rowdyish small boys at depot. Smoked, swore, & used foul language.
Were there colony boys? It doesn't seem possible.
Left at 9 PM.
Main Line.

A beautiful, clear day.

Oct. 22, 1912 - Tuesday

Left at 12.08 PM for Homestead.
Marion Cavanagh, Freeman & Fraser were my.
A cold, blustery cloudy day

Oct. 26, 1912 Saturday

along road S. W. & Mt. Vernon
about 1 mi. (2 mile of sec. 16) there
is a bank of yellow loess, about
6 ft. exposed. No stratification
or shells. See outside
about ⅓ mi. further another
small exposure, about 4 ft. —
Same kind
collected Plym & Lyman in creek
near Ivanhoe farm.
S. of bridge the road cuts into
hill & shows drift below & more
yellow loess above
two loesses show, the
S.E. of bridge
lower blue is exposed near level
of bottom. It has tubules (see sample)
Water is yellow & runs horizontally
at least 8 or 10 ft.
Upper stuff looks more like drift —
not loessy —

The road slopes about
20 ft in 150 ft.



Wide road.
The blue formation loam has iron streaks, horizontal, & cuttings & pits are clear blue. Shows cleavage (horizontal) No nodules. Fossils scarce.

Collected Zea, minutely Z. viridula, Z. arborea & Lunaria at Drainage bridge mud log, S. side road.
Drove west along N. side of river, on S. side of no. 19 farm and where road runs up hill. About 6 ft. exposure. This is yellow crumbly clay that looks like loess but does not break like it & seems to be sandy. Fossiliferous.
Along S. side of no. 12 along road the banks on S. side (facing N.) are cream white marl, & the road to the Palisades is in very rough country from this on.
Put up tent at Lowry farm, got load, & went across river to Palisade cliffs. Collected mosses, lichen, liverworts & a few flowering plants (Taxus, Cornus canadensis, rotundifolia, Aralia, Campto-something, etc.)
Excavation made face of bluff sandy in some places & Placodium paints the cliffs yellow. This rock is a belt about ⅔ way up cliff.
Found a few shells on sandy slopes. Picked up large (dead) Campeloma neglecta. Never saw

Returned to Iowa City leaving
Rustic on road bus.
Ulmus racemosa
" fagonetiana
" gracilis
" rubra
" alicalis
" pendula
" virgosa
" alata
Amorpha canescens

Returned to Mt. Vernon
leaving at 7:30 PM. & reached
Cedar Rapids just in time
to take 8:05 Ia. car.

Nov. 14-1912

Left Iowa City at 11:30 PM. & reached
Cedar Rapids at 1 AM.
Put up at the Allison.

Nov. 15-1912

Left with ~~Travis at 6:30~~ via Ill. Cent.
Reached Earlville at 9:20 AM.
Went north from Earlville
to Almond (Dane) Just N. of
track there are swamps.
took bottle (1) & Rhyncospora
from them & back near road,
In each ½ mile E. & Almond
got bottle (2) & distom.
Sandy creek with the stuff
N of Dane.
Drove to Travis's farm & put up
team. Visited grove (undisturbed)
near house & collected lichens
on old pine board fence.
Went to Plum creek bridge N. of
house & collected lichens & mosses
the limestone is mostly yellowish
magnesian?
Plum creek
Sandy
Travis's

After dinner worked along Plum
creek east of road V collected
lichens, mosses, & liverworts and
a few fungi. Collected both
rock & tree lichens,
Got bottle of dialysis in
quiet place in Plum creek
at bridge just N. of Irwin's
house. (Bottle (3))
Went back to Enfield
at 3 PM. & took train
at 3.30 for Charles City

The country around Enfield,
especially N. & E. seems to be
gently rolling prairie,
just N. of Enfield, & a little
N.E. along Plum creek there
are rougher places.
There is quite a grove (-native)
mix. of almost in the Great
western. There are other groves
along Plum creek which
seem to be last remnants of
a larger forest.

The forest trees noted ~~at~~
Irwin's place N. of Enfield,
& in that vicinity, were:

Met A.O. Thomas

Drove south to cut along RR, (Interurban) - Here have what looks like weathered gray Kansan at base with few boulders (small,) above there is a bare in which there are large boulders This belt (Illinois sup) is in places mixed with Buchanan gravel + boulders clearly resting on + plowed into gravel) looks as if it might be Iowan. Or it there is a stratum of soil, etc.

In the Kahnle quarry there is Kansan, then 2 or 3 ft. of a blue joint clay with few pebbles, a line of boulders (partly local limestone) 2 or 3 ft + then a thick (5-6 ft) bed of rusty gravel + sand (Buchanan?) above this in places windblown laminated sand.

Sand layer is much like first, but a sort of [illegible] layer is between them

maybe 2 or 3 ft

Sand + gravel
5-6 ft.

2nd drift 2 or 3 ft

oxidized gravel, etc

1st drift 2 or 3 ft.

Cedar Valley limestone
Kahnle quarry

Lines are horizontal

1st + 2nd drift are not in all cases clearly defined, especially eastward, the 2nd drift? shows nearly horizontal streaks + bands alternately blueish + rusty, Doesn't look like ordinary drift

Collected summer of Merchantville
drove N. E. - Country is
rolling (rather gently) but
like Kansas, but there are
boulder trains in a broad
strip. Next to SW. 1/4 of
sec. 23-95-15.

(skip 4 pages)

Lake side account

Receipts -

June 17. 1912				
	H.C. Bridgeforo	tent rent		1.50
	O.H. Boot.	Tuition $15 - Tent rent 1.50		16.50
	Lucy M. Cavanagh	rent		1.50
	Minnie M. Cushman	tent rent 1.50,	tuition 15.00	16.50
	Hiram S. Doty	" "	—	1.50
	Nellie O. Fisher	" " 1.50	" 15.00	16.50
June 15	Dorothy Gaast	—	" "	15.00
	Goodwin Gaast		" "	15.00
	Jonathan Gaast		" "	1.50
June 17.	L.A. Gibbings	tent rent	— —	16.50
	Edward N. Golrick	" " 1.50	tuition 15.00	1.50
	Earl S. Grisel	" "	—	1.50
	Wayne Hagan (about 8 days)	" "	—	1.50
	G.C. Hamersly	" " 2.00	tuition 15	17.00
	Elizabeth S. Hudson	" " "	" 15	16.50
	M.W. Iles	" " 1.50	"	1.50
	M.O. Ingko	" " 1.50	—	1.50
	Theale T. Job	" " 1.50	tuition 15	16.50
	Paul J. Kruse	" " "	" "	16.50
	Florence B. Meadows	" " "	" "	17.00
	Maude Merritt	" " 2.00	" "	1.50
	Garrett A Muilenburg	" "	—	1.50
	Oscar W. Rosewall	" "	—	1.50
	A.H. Schaltz	" "	tuition 15	16.50
	Katherine L. Stewart	" "	tuition —	15.00
	Glenn D. Tenney	—	"	15.00
	Morningside College - scholarship for Ingko		tuition 15	16.50
June 19-	J. O Weaver - tent rent 1.50			
	(Hamersly again)		tuition 15	15.00
June 21	Bonnie Belle Boardman			1.00
	Rev. Smith - collection			5.00
	" " board			
	"			$296.50

Ice - (Mrs. Cherry) 20.7
coal " " 7.70
Express (" ")

Expenditures.

June 23	Henry Wallace - traveling expenses	$ 5.00
Aug. 12	Arp Bros - repairs -	26.50
" 3	" " " "	29.00
" 24	K.S. Perkins - coal -	7.70
July 11	Express on box from Buffalo -	1.30
	Mrs. Cherry's bill	44.05
July 21	Edward Walker, repairing Carmel	18.00
July 19	Des Moines Tent & Awning Co. tents & postage	.43
" 23	Western Union Tel. Co. (20 T.C. Envelopes)	.40
" 28	Clifton N. Farr	5.00
Aug. 24	Standard Oil Co. - Des Moines (check)	13.86
	- Midland Telephone Co. - rental -	7.00
June 14	- John T. Andrich - drudge -	6.50
Aug. 15	- J. W. Knowlton - wire cable -	4.50
June 19,	2 lamp chimneys	.25
	sieve	.20
June 20	- C. N. Farr.	5.00
" 25	- C. N. Farr.	10.00
" 26	- Telegram from Pres. Brown	1.50
July 28	- C.N. Farr -	5.00
	- Rev. Jos. Newton - Transp.	.46
June 13	- Murdock Bros. - drudge	1.70
~~July 22~~	~~Telegram Drudge~~	.40
Aug 24	- L.A. Spalding (Check 3)	12.18
" 3	- C.N. Farr -	25.00
		$ 229.83

Sep. 21, 1912

RR to Muscatine	$ .77
Feed	.80
Breakfast on train	.50
Lunch "	.20
RR to Iowa City	1.14
Lunch - Col. Jr.	.40

Oct 1 - 1912

Car fare to Campbell's & return	.55
" " " " " "	.55
Difference on 2 fares	.30
Lunch	.10

Oct 5 - 1912

RR to West Liberty	.31	
To Keokuk	2.09	
Breakfast on train	.50	.31
Lunch to field - Keokuk	.25	2.09
Supper - Keokuk Hotel	.40	4.45
		6.85

Oct. 6 - 1912

Room & breakfast, Keokuk Hotel	1.15
RR to St. Louis	4.45
Storage	.30

Oct. 7 - 1912

RR to Montrose	4.64
Barber & dinner - Hotel Montrose -	1.00

229.83
25.76
2.15
1.80
259.24
22.54
282.78

(Nov. 16-1912)

In afternoon we drove up Towan & Loyd.

cut 1- Took sample of lava-like material.

cut 2- Similar.

cut 3- Cut about 7 ft. deep, below Floyd Ste.

This cut has been pronounced lava by Boyer (as Thomas reports)

This cut exposes about 7 ft. It stands vertically in cut about as well as lava. It is yellow, as the old mine tailings yellow lava. But when you cut into it there are brown nearly horizontal bands as shown below these bands are darker brown +

run up to 1 in thick.

They appear in a zone about 2 ft

wide (not sharply defined) & its base about 5½ ft. below top of bank.
The yellow material in this part contain grains of sand, visible to eye, & does not show cleavage of loess.
Below this (my sample 6 ft. below top) the stuff is lighter colored (slightly) with black markings, & seem to be in places sandier.
But all this has coarser grains of sand than are ordinarily found in loess.
Some of these brown lines extend up to within 3 ft. below top of bank.
The uppermost layer is 2 to 2½ ft ~~brown~~ & breaks up into cubical masses, in a small scale like jointing of rock.
This is also darker colored.
see samples.

This deposit lacks stratification of loess, has coarser sand grains, & is rather by coarsely lobular stuff that looks like modern drift.
The material is soft & we found root holes (?) & what appears to be a gopher hole in it.
also took sack of loess with brown bands.
There are horizontal bands (short & interrupted) of fine sand in this material below the lobular layer.
The material in the brown bands breaks up into minute lobular masses — more like uppermost layer on a very small scale.
It resembles uppermost layer in color also.
The grains of sand are plentiful throughout, & show best in the old overwash surfaces.
There are no fossils &
no nodules.
The uppermost layer grades down into the next layer below, in

line of demarkation

cut 4 is the next beyond (see map) + here about 8 ft exposed, same as cut 3 in all existing. Found a more prominent band of sand (½ in thick) in lower part. Same dark bands, blisk lower clothings, etc, as in (3) Harper layer (lobed) also same. No bowls or nodules.

From this skank the lower material was taken to Waterloo + used for moulding sand.

From Floyd Sta. to cut. 5 there are many sink holes, all with clumps of trees, etc Thomas reports a lot of similar sink-holes SW. of Charles City, on prairie, but each with clump of trees, P.G. tremuloides, etc.

In this territory N. of Floyd there are a good many undrained flats, + drainage is mostly underground. This territory is a comparatively flat plateau.

At cut 5 - 7-8 ft. exposed, - best in E. side, - but not bad. Calvin calls this Lees in his notes, says Thomas.

This cut is very similar to (4) but the stuff is finer, the upper lobules lower lighter, & the streaks in lower layer also lighter It looks more like loess, but is unmistakably same as cut 4.

no shells + no nodules.

This rests directly on the Stromatopora zone of the limestone

cut 6 shows about 6 ft.
upper part [illegible], reddish
& lower part loose, &
redder than below;
all more sandy than
in no. 4 or 5

cut 7. shows [illegible], low
reddish stuff, like rubber
part 4, 5 etc.
contains 1 [illegible] (see #)
In lower part are the
irregular brown streaks
& bands
2-4 ft thick.
In one band runs
lower into sand.
Below all is a rusty
sandy & gravelly layer.
Buchanan?

cut 7 represents coarsest extreme &
cut 5 finest of this series. all
show brown streaks.
Returned to hotel (Hildreth) & left at 6:15 PM

Reached Mason City at 7:30 PM. & went
to bed.

Nov. 17-1912 Sunday

Went out to Big Slough & collected Polygyra
profunda (123 - all with white aperture) & P. multilineata
with transparent aperture), also a few
Pisidia in slough. Then went
to Lime creek & dredged.

Bottle A - from slough, with
cladophora from rapids in
Lime cr. at bridge

Bottle B - Lime creek -
dredging in slow current

Bottle C - Diatoms in surface
water in rapids. Empty
to dredgings which seem
to have been in place for
some time,

Bottle D - ole cladophora
on rocks in medium
current

Bottle E - Cladophora &
diatoms - Rocks
at bridge, Lime creek

Returned at 3:15 PM & went and with the
Montagues for auto ride. West S.E. over
flat plain not by Lime creek.

Lime creek is becoming
very filthy from sewage of
Mason City.
Left at 7.40 AM. for Nora Jc.

Nov. 25 – Monday, 1912

Went north to Bungy's place
with Orb Kay & Newbold
Thomas St
see excavation for foundation
of barn.
at barn there is bedded & laminated
stuff, largely sand, evidently
water-lain.
West of that, across ravine, is
sand pit. Lower part shows
stratified alternating silt
& sand, in parts very much
like the stuff at Floyd sta.
in cut just above depot.
This shades up more or
less into yellow loess which
is somewhat fossiliferous.
Saw Orthalix inversis, &c.
This suggests Iowan below, –
or laminated part as formed
by water at close of Iowan
How is this related to
Ft Kansan loess to the west?
Look this up.
Returned to Brown street (alone)

old fill from 2.

1½-2 ft. Loveland 2.

Fenestella zone 1-2 ft.

4-5 ft Typical blue + red Kaibab

This is exposed just W. of Schultz's. N. of Bright Angel ✕ ½ way down hill, at Fitzel's house.

The lowest member is typical Kaibab with small angular boulders, some reddish, some greenish + some white (quartz). The "fenestella" zone shades down into Kaibab + is of usual type.

Above this is a layer very much like Toroweap, reddish brown, jointed.

Above that more or less indistinct, with line which is probably old soil line with fill above it.

See sample of "Toroweap"

This "Toroweap" is coarser than in west, more coarsely jointed, + shading into the fenestella. It is probably practically contemporaneous with it.

Nov 27, Wed. 1912

Went to Bunker Sand Pit
guy for fossils.



From loam obtain fossils & redish
also rock sample,
Usual yellow loam with
lamination, Black streaks &c
This must be 6 or 8 ft thick &
seems to shade up into reddish
Top layer & lower sandy layer

cut at foot of hill east—
rather east of ravine.

8 ft to no. Yellow loam

3-5 ft. ? gray loam fossils.

chocolate loam
2-5 ft.

Rock. 3-4 ft

This whole matter needs
closer investigation - The last
section seems to be clear
enough, but the variation of
the same bits section is
not clear.

Wednesday, Nov. 27-1912

Left for trip to west, at 9.30 A.M., going to Cedar Rapids, & there at 11.40 via C.R.I. & P.R. for Schuyler Neb.

Fare from CR & Schuyler $6.89

Thursday, Nov. 26, 1912

Reached Schuyler at about 9 A.M. & called up Mrs. Stech at Davis City who informed me that I was to have $25 at Clarkson, $25 + ½ meals at Dodge, $25.00 at Prague, $25 + ½ meals at Western.

Mr. Longin Falta came down from Clarkson with Mr. Faltys as driver, & met me at Safarik's drug store, S.'s son is a student at Lincoln, — second year. We left at a little before 12 o'clock noon, & reached Clarkson, 22 miles away, at a little before 1 o'clock noon having stopped at 2 or 3 towns going & coming. Went to Mr. Mundil's home, as Mrs. Falta's family was out of town, (this is next door) where I was well entertained.

Spoke to a fair audience at 2 P.M., speaking 1.30 hr. in Bohemian & nearly an hour to the children in English. Receipts only a little over $29. I received $25.00.

This was Thanksgiving & many people were in country on visit with family reunions, etc., & in evening there was a big fireman's ball. Remained all night & had nice visit at Mundil's.

Also had met Mr. & Mrs. Svoboda. He is a minister in country (& not altogether successful I understand) & Mrs. S. wants to teach Bohemian in college, but she knows little English.

Also met Miss Kaula who is now teaching in the High School

Nov. 29, 1912 - Friday

In morning visited in High school & talked to children for 15 min. Left for Dodge at 9:30 am Mr. F. Heythmanek paid me $25. Mr Mundil went along.

At Dodge we endeavored to know anything about the lecture, though bills were out. Went to the furniture store of the Srb brothers. The younger is mayor, & has charge of hall. He, however, was very lukewarm, & sent some time in explaining how Mr. Vrána was dissatisfied with receipts of about $60.00.

I went to hotel for dinner, after dinner I visited Father Vrána and had a fine visit with him, discussing loess, and nature history problems generally. He wants:

Loess paper
Aftonian papers.
Sioux Falls paper

He calls eolian loess "opraš" and regards "zlutka" as aqueous. He refers to Dr. Novak's work in geology.

Returned to Saba's store at 7:30 pm. Tom Vlach, a farmer, who with Srb, runs things of this kind locally. He took this up for Ochotnické Dnjstvo.

A very small audience present, less than 40 people.

I believe the receipts were $9.25 There had been a big take the night before, & everybody was done up.
The audience consisted large & men & was attentive.
Talked over 1½ hrs.
Left by freight at 10.30 PM & reached Scribner at 11.20 PM & went to Harden Hotel, & I went had. a Harden time to awaken anybody than the night clerk.
Wens & Eve.

Nov. 30, 1912 - Saturday
Left Scribner at 8.25 am for Wahoo (& Prosser).
A beautiful day, like all those on this trip thus far.
Reached Wahoo at about 10.30 am, stopped at La Grande Hotel, & walked out to visit Cleveland
N. of U. P. depot.
Here a fine new & grand pair with all the Athenian accounts - cranberries, sand, gravel, mammoth clay balls.
One species Nebraska (see sample) & others are white & white (no sample)
They are very abundant & run up to more than 2 ft in diam. (I should say 2½ at least. One is a new species complanate.

I cores ra no bubbles in
the black mx, but some
ocrem in white mx.
Thm are not drift
mud balls. Silt!
The beds ar exposed
more than 25 ft.
Mud on East side of hill.



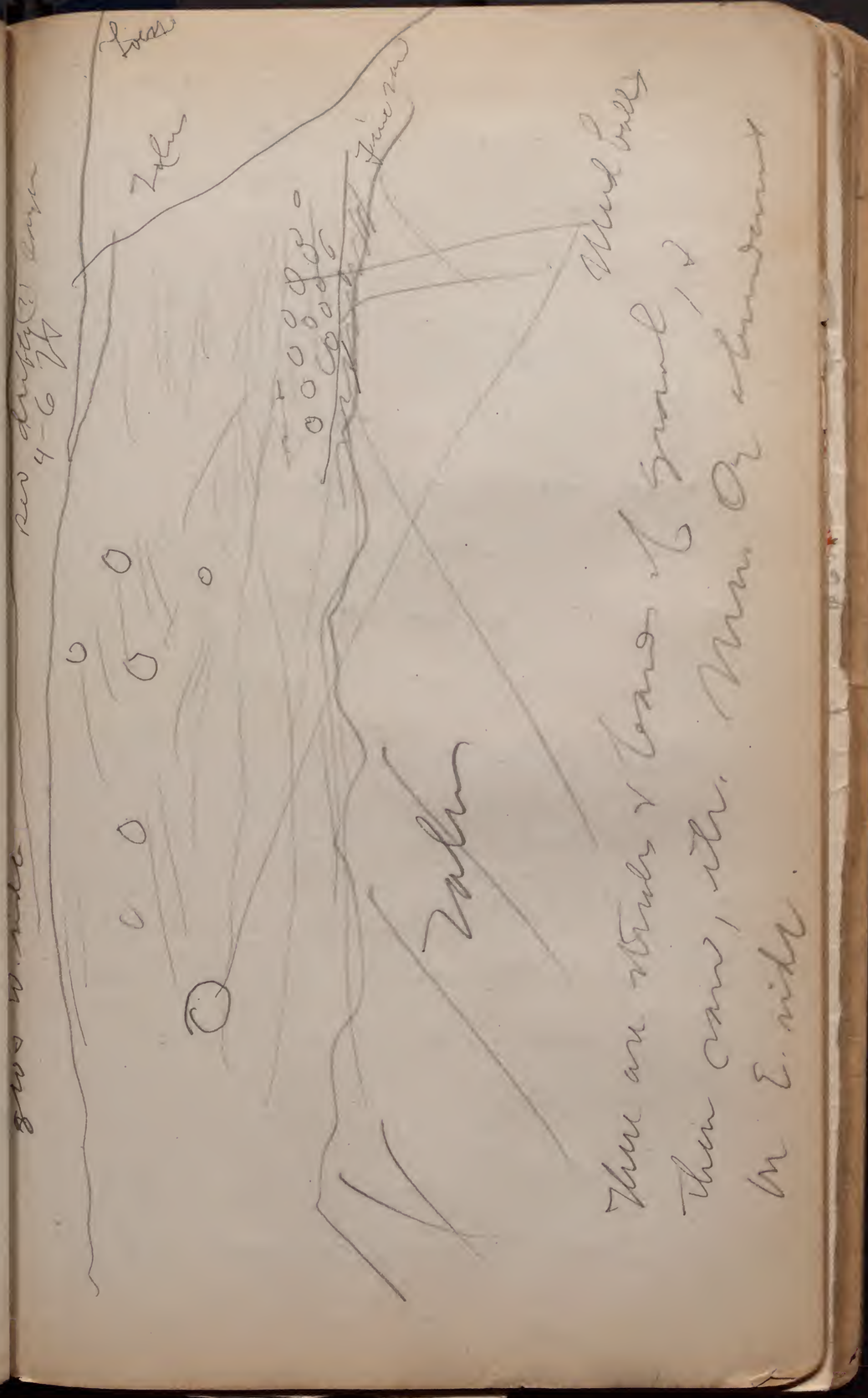

At N. end on W. side of pit there is old surface & talus, but evidently gravel & sand below, & other part of this is grey, like rest – grayish, with laminæ iron stained, & laminated. It contains a few rounded lime nodules & scattered pebbles.

The hill is at edge of stream valley, – it is edge of a ridge.

Runs down gradually nearly to level of valley.

The stuff above sand & gravel is ~~sand~~, pointed, fine & pebbles & may be drift –

It looks much like Jones ferretto zone. Took sample



East of RR. across
flat bottom (3/4 mi.)
& paralleled with RR.
is a creek & its
bluffs (E.) are close
to RR. & run a
distance. They are
bordered with & ashes
to be sandy.
They are lower than
Prahovo ridge, & might
be on level of sand
& gravel bar.
Left for Prague at 5.55 pm.
& was met at Prague by the
Postmaster, — Mr. Prais's
partner.
Also saw Hon. John Vlasák
(who looks like Dolliver)
& other old timers.
Spoke to small audience.

probably not over 80. Heart of
house of — (— is it a Vlasák too?)
& spent night

Dec. 1 — 1912. Sunday

Left Prague in postmaster's auto
at about 9 am & reached
Vestec in less than an hour.
It was cloudy & threatened rain —
did rain a little.
Was met by Mr. Sanders
whom I had met at Benno, &
was taken to his home.
The day was very stormy and
blustery. Visited around, & met
Mr. Rud. Novak, manager of
lumber co., just now a father, —
a bright young man
also Mr. L. Kovanda, owner of
Opera House & a Catholic school.
Mr. Fr. Pavlik, owner of meat market,
& others.
Spent part of afternoon in
chat with Mr. Sanders's children
& their little friends. Mrs. Sanders

family consists of

Eleanora - wants to be teacher
Stephanie - " " be music teacher
Beatrice -
Fred - wants to be lawyer.
Lodie, the baby boy.

The children are a bright, interesting bunch. Beatrice is having trouble with her voice. She is evening & a very small audience. The night was dark & stormy, and besides there is no interest in matters of this kind here. They have never had anything here except dances, and conditions are pretty bad.

Tried to get to Fremont & Valley at night, but the bridges are out & I had to stay all night.

Dec. 2, 1912, Monday

Left Weston on freight for Lincoln at about 9.30, over an hour late.

The first station, Yuba, is 1492 ft. above sea. Just beyond station there is a deep cut which looks as if it is in gray loess, but I could not be sure.

The day is bright & cold. All this territory is rough, rolling, like strongly characteristic Kansas.

There is a heavy up grade to Yuba & then down grade to town Valparaiso.

Elevation of Valparaiso = 1299 ft.

Coe Collection - Cedar Pine

Sph. stictica - Hardin Co - King.
Quadrula Parkeri (= Tuberculata)
Unio gibbosus -
" securis
" ellipsis
" ebena
" Rafinesqueana (?)
Anodonta ovata (?) Imperator, Llano
Unio Lugonis (= arcaeformis)
Dromus Rhoanus, Uvalde Co
Unionella Cuneus
Elan. Trinitis (?)
Anodon. Fisherianus
" Cedarbrookensis
" grandis.
Geiser - Paper on Fresh Water Mollusks of Northern Texas
of N. E. Tex.
Unio coccineus - Flat - Thin, common, Dallas Co.
Sph. partumeus
Mekerdsmus - 1 mi N. of CR.

Mrs Berry

Vivipara intertexta – Hough
Polygyra clausa
" fraterna
" appressa – 2 spec only
Strepa gyrina
Succ. ovalis –
Planorbis ——— (no spec.)
" trivolvis
Valvata sincera (low grown - smooth)
Bifidaria contracta
Polyra inflexa
Circinaria concinna
Leucochila marginata com.
Bifidaria armifera
Planorbis bicarinatus
" albus
Lymnaea humilis (?)
Segmentina armigera
Cochlicopa lubrica 3 spec.
Zonites nitidus
Lym. exilis (reflexa subsp)
" palustris
Pyrgu. simplex
Polygyra albolabris
" profunda
" multilineata
Pyrgu. alternata

Gyrinli coll

Helicina occulta
Pol. fraterna
" profunda
Hel. planulata
Pol. fraterna
Pyrgu. altenata
Polygyra albolabris
" profunda
Strepa intorta
Succ. ovalis
Pol. multilineata
Succ. retusa
Lim. exilis (?) (Gibbus)
Bifidaria contracta
" holzingeri

June 20-1913

	RR. to Cedar Rapids	$.50,
21-	RR to W. Okoboji -	4, 52
	Breakfast - Orleans	.50
	Bus to Lake	.15
	Season ticket -	3,00
	RR to Arnolds Park	.10
	Lunch - Cafe -	.30
22 -	Hotel - room -	.75
23 -	" "	75
	Breakfast counter	.50
	RR. to Rockwell City	1. 54

June 20-1913

Left Iowa City at 9:30 P.M.

June 21-1913 - Saturday

Left Cedar Rapids at 12:01 am
In morning from train
was nearly two hours late.
Several Ennobiums & Lupins
saw much Phlox pilosa, Nuttallii
& it white, also Liatris aspera
Between Estherville & pycnostachya
Orleans much Zygadenus
in clumps, also Phlox
pilosa, a patch of Liatris
Pycnostachya cumulosa,
a cluster of Scrophularia
lanceolata (both new Interiors)
also saw several
Heliopsis scabra in flower
Liatris Pycnostachya is very
common. Dis vernicata in bogs,
Also saw many patches of
Galium boreale in fine flower.
Some new Superior.

Took breakfast at Hotel Orleans

On prairie between Spirit Lake & W Okoboji — in flower.

Prairie

Helianthus alt
Silphium Gillesii
Physostegia
Galium boreale
Helenium autumn
Rosa —
Stipa spartea
Koeleria cristata
Eryngium
Anemone canadensis
Koeleria gracilis
Liatris cereal
Oxytropis nigrescens
" —

Wet

Iris versicolor
Stachys palustris
Thalictrum polygamum

Reached Lab. at 11 A.M. having met Bert on Queen. Took dinner & went on Des Moines & Spirit Lake.

Dredged at dock above draw bridge & got many Calyculina partumeia. We had dredged here for 4 yrs. previously & only got an occasional one. Pisidium was common, & a few Valvata tricarinata. Also a few large Amnicola cincinnatiensis. Also few Sphaerium Amnicola (lustrica) was common near bridge in old sunken mats of Cladophora where no mud was scraped up by dredge. Calyculina was in mud.

Went to Arnold's Park & put up at A. Park Hotel.

This was a beautiful, sunny day, with only gentle breeze.

June 22 1913 Sunday

Left for Lab. by Lion City at 8 am. Had breakfast with party. Conferred with Prof. Mrazbride, prepared my address, delivered it at 11 Adm. at morning service.

After dinner went out with Boat & collected his work.

1. - 4 stations on N. shore of Millers Bay - 4 Belts for flora.
   One dry station N.E.
2. Station N. of Harkers windbreak, Sheltered & exposed.
3. Stations - a. On Lookout
   b - Ground S.E. in "trough"
   c - W. side Lab. ground.
   d - W. ridge south of dining tent.
   e - E. " " " "
   f - Woods at spring
   g - Basal grove at flag staff
   h - points above both.

Yesterday we also looked at Twin Mounds station, & one N.E. of the narrow part of E-Lake. Conferred with Tenney. Gave him directions for clearing & cleaning shells

After supper Boat & Evans rowed me across the Lake & I put up at Arnold's Park Hotel.

Boat & I found following on N. ridge (N. of Miller's Bay); (Deforest, or etc) (on ants)

Obovaria punctata fl.
Cystidea viridior fr.
Bartlettia hirsuta - od.
arcuata limitis - fl.
" viridifa - fl.
Onosmodium virginianum fl.
Psoralea esculenta fl.
" argophylla - fl.
Solidago rigida - fl.
" nemoralis fl.
" canadensis fl.
Pentstemon fr.
cirsium canescens - bud.
Artemisia - fl
Delphinium (Carl) 1-
Rosa - fl.
allium - can fl.
Anemone patens - fl.
Tragia virginiana - fl.
Stipa spartea - fl.
Koeleria cristata - fl.
Agropyron Smithii - fl.
Petalostemum purpureum
Liatris scariosa fl.
Aster sericeus fl.
" oblongifolia
Galium triflorum (one leaver)
Brauneria angustifolia (down)

asclepias carnosa fr
Lithospermum longiflorum fr
Amorpha cylindrica - fl
Physalis pubescens - fl
Antennaria (neglecta?) fl.
amorpha canescens - fl
Sisyrinchium (common) montanum - fr

On Lookout - in fl.

Potentilla fissa
Senecio spartea
Koeleria cristata

a beautiful day

June 23 1913 Mon.

Left Arneb Park at 5.50 a.m. for Rockville City.
Fine clear day.
along RR S. of Spencer the prairie is for most part changed.
Noted following:

Anemone canadensis	fl.	Cerasus pumila	fl.
Erigeron ramosus	fl.	Glycyrrhiza lepidota	fl.
Hordeum jubatum	fl.	Ostrich remota	fl.
Poa prainii	fr.	Helianthus scaberrimus	fl.
Stipa spartea	fl.	Helianthus pumilus	fl.
Delphinium Penardii	fl.	Vicia americana	fl.
Phlox pilosa	fl.	Trifolium repens	fl.
Prunus angustifolia	fl.	Red clover	fl.
Zizia aurea	fl.	White "	fl.
Aquilegia canadensis	fl.	Campanula rotundifolia	fl.
Rosa	fl.	Oxytropis lagopus	fl.
Symphoricarpos occidentalis	fl.	Tragopogon dubius	fr.
Artemisia ludoviciana	fl.	Asclepias verticillata	
Hedeoma hispida	fl.	Amorpha canescens	fl.
Koeleria cristata	fl.	Petalostemon purpureum	fl.
Oxytropis lagopus	fl.	Rumex salicifolius	fl.
Achillea millefolium	fl.	Helianthus maximiliani	fl.
Helianthus scaberrimus	fl.	Lepidium virginicum	fl.
Asclepias syriaca	fl.	Silene antirrhina	fl.
		Brassica arvensis	fl.
		Erigeron canadensis	fl.
		Silphium laciniatum	fl.
		Viola canadensis	fl.
		Gilletts Grove	

2nd column = S. of Gilletts Grove
This is all in clay co.

along Soldiers Creek S. of Spencer on E. side are hills - right along RR. - prairie - This is just N. of Gilletts Grove By all means stop at Gilletts Grove & walk around Bluffs & also prairie, a couple of miles S. of Gilletts grove saw a big patch of Gypsophilas on prairie along RR. In flower. South of gilletts grove the Prairie RR border is better but most of it is patchy. Where border is better, not plain. In Buena Vista, along RR I noted: (condition as before)

Phlox pilosa	Hedeoma hispida
Erigeron ramosus	Helianthus scaberrimus
Anemone canadensis	Petalostemon purpureum
Penardii	Rumex salicifolius
Aquilegia canadensis	Red clover
Hordeum jubatum	White clover
Gypsophila	Brassica arvensis
Stipa spartea	Koeleria cristata
Zizia aurea	Campanula rotundifolia
Poa prainii	Rumex
Rosa	Silphium laciniatum
Oxytropis	Achillea millefolium
	Asclepias verticillata
	Pastinaca sativa

Harlan - 9/4-5 - 1912

Audubon & Shelby - } Dec 12, 1912
{ Aug. 13 - Sept 7, 1913.

Shelby Co - Aug. Sept 1918

Audubon " " "

50 mm.
1.12
1.25
#2.37

Aug 7 Aug 8 Aug 9

Aug. 7 - Cab .25
RR to Grinnell 1.31
Grinnell to Kellogg " .50
RR to Eldora 1.04

15 - Emp.
~~16~~ Room
16 - Brk.
Din.
Emp.

RR to West Okoboji

By Chevy $2.78
.24
.58
Clinton Hotel 1.50
.25
.24
2.46
.25
.32

B. Shimek
Worthy Grand Patr
Iowa City, Iowa

cut 1 — Bank of Mt. St. Clair School

Clinton

Clinton
June 14, 1919

Escarpment

Reddish Shale 1-3 ft.

Coal 18 ft

Reddish Pebbles

Coal yellow, soft, little graphite here - there few small nodules of cuttlefish shell

B. Shimek
Worthy Grand Patron
Iowa City, Iowa

Grand Chapter of the Order of the Eastern Star of Iowa

82,5
36.
88
40
77

323.5 Shares
.12

6470
3235

$38.820 Shares
1.92

$40.74 Total Shares

16 mi.
.12
32
16
1.92

56 mi. Coelin Campbell
.12
112
56
$6.72

aug 7

aug 7 RR. to Okobji to abbott Crossing	$2.78 .32
abbott Crossing to Eldora	.24
Supper - ~~Hotel~~ Hotel orleans —	.50
Aug. 8. Breakfast, Supper, room — Winchester Hotel	1.50
Aug. 9 - Breakfast, returned —	.25
RR. to Abbott Crossing —	.24
RR. to Estherville —	2.46
~~Dinner~~ Supper - ~~Hotel Orleans~~ Lunchroom —	.25
RR to West Okobji	.32

Harlan - 9/4-5 - 1912

Anderson - Shelby. } Dec. 12, 1912
Aug. 13 - Sept. 7, 1913.

Shelby Co. Aug. Sept 1918

Anderson " " "

VERSITY OF IOWA
TY, IOWA

T OF BOTANY

52
135
99
286

51
178
229

Aug. 7 – Cash .25
RR to Emmaus 1.31
Supper/Hotel Mouse " .50
RR to Elkton 1.04

15 – Emp.
~~16~~ Room
16 – Brak.
Din.
Emp.

Zanthoxylum Clava-Herculis
Asclepias syriaca
~~Petalostemon purpureum~~
~~Helianthus pauciflorus~~
~~Helianthus tuberosus~~

~~Hordeum jubatum~~
~~Melilotus officinalis~~ fl
~~Trifolium~~ R.
~~Petalostemon candidum~~ fl
~~Vicia villosa~~

Between Webb & Albert City
fairly level Wisconsin glacial
In many cases redtop, Timothy (native)
& blue grass have crowded others out.

After crossing into Pocahontas
Co. along Milwaukee R.R.
saw following:

- Hordeum jubatum
- Rosa arkansana
- Melilotus officinalis
- Trifolium
- Phlox pilosa
- Origanum vulgare
- Helianthus scaberrimus
- Stipa spartea
- Silphium laciniatum
- Prunella vulgaris
- Zizia aurea
- Solidago riddellii
- Aralia nudicaulis
- Koeleria cristata
- Rosa ?
- Poa pratensis
- Bromus inermis
- Oxybaphus nyctagineus

Zanthoxylum Clava-Herculis
Asclepias syriaca
Petalostemon purpureum
Gaillardia aristata
Petalostemon candidum
Stipa spartea
Silphium laciniatum
Prunella vulgaris
Ratibida columnaris
Rosa arkansana
Rosa ?
Melilotus officinalis
Helianthus scaberrimus
Bromus inermis 2 fl

In Calhoun county, between Rockwell
City & Lake View:

Fine patch of Phlox pilosa,
many white, between Varina
& Yuba.

- Stipa spartea fl
- Phlox pilosa fl
- Prunella vulgaris fl
- Silphium laciniatum fl
- Origanum vulgare fl
- Rosa — fl
- Stachys palustris fl
- Petalostemon purpureum fl
- Koeleria cristata fl
- Trifolium fl
- Rosa arkansana fl
- Vicia villosa fl
- Zizia aurea fl
- Solidago riddellii fl
- Zanthoxylum Clava-Herculis fr
- Bromus inermis fl
- Hordeum jubatum fl
- Thermopsis rhombifolia fl
- Helianthus scaberrimus fl
- Oxybaphus nyctagineus fl
- ~~Stachys palustris~~ fl

Bromus inermis 2 fl
Lupinus Burkei 2 fl (at Knoke)
Poa pratensis fr
Gaillardia aristata fl
Amorpha canescens fl
Dalea (Petalostemon) candidum fl
Lespedeza violacea fl
~~Oxybaphus nyctagineus~~ fl
Liatris aspera fl
Lespedeza capitata fl
Monarda citriodora fl
Melilotus alba fl
~~Zanthoxylum Clava-Herculis~~ fr
Rumex crispus fl
Artemisia ludoviciana fl
Baptisia leucantha fl
Helianthus scaberrimus fl

The alder R.R. runs
again along it, but
never live out across the
flats more little or none.

Stopped at Destruction
river bridge just E. of Fraser.
Collected shells along river,
The Recent + a few Lagoon
shells, Cantharus, Pleurop,
Fusiolaria, and a couple of
broken Polygyras, were
in the coarse gravel,
& the fine sand was mostly
Sphenia striatula, Amiclo cinctu
Saxidomus, Clinocardium, Tapes staminea
deposum,
In the fine drift close to
water were a few land
shells & many small uns. dec
sit. This latter lot
includes the following species:

Amiclo cincta
" (Lentica)
Lyonsia parva
Pleurobr. planum
" lecandia
" striatula.
Tegmatis arctica
Lyonsia alaeosa
" californica
Physa gyrina
" integra
Pomatiopsis lapidaria
Pyramidula striatella
Helicodiscus bonnevillensis
Succinea avara
Cellicopa Columbiana
Bifidium arrectum
" contractum
Lenticula metaglyphata
Carychium exiguum
Zonitoides nitidus
" arboreus
Valvata sincera
Valvata tricarinata
" sincera
Tapes staminea deposita
Strobilops ——
Polygyra fraterna
Polygyra fraterna
" albolabris
" multilineata
Pyramidula alternata
Lymnaea ——
Planorbis ——
Canthar. ——

Of reminder l pd:
Q. rubra { White Scarlet
Q. rubra
Q. rubra var
Q. gibbosa
Q. spatulata
Q. lipsiensis
Q. falcata
Q. marilandica
Q. palustris
Q. coccinea
Q. tuberculata,

Amelanchier alnifolia
Magnolia cordata
" virginiana.

Walk down the track to Oak Park collecting plants in woods + along R.R. Notice that Fraxinus nigra + Carpinus caroliniana + Juglans cinerea run away up the steep slopes.
The woods are open + scant beneath.

near top + collected a few shrubs under bark + sticks:
Evonymus Fortunei.
Polygonum Sieboldii
Bifidaria

Left for Des Moines at 2.42 pm
Just time connection + had to wait until 9.05.

Sioux City – Oct. 12, 1920 Tues

Left home at 4:50 a.m. caught the C. & NW. at 6 25 a.m. at Cedar Rapids, and reached Sioux City at 5:30 p.m. Mr. Taylor met me, and I was a guest at his home.

Talked to Sioux City Acad. of Sci. on "The origin of the Prairies."

Oct. 13, 1920 Wed.

Left Sioux City at 6:05 a.m. was met at Manning by Joe, and visited at Emma's until about 1 p.m.

The children were in school, but we stopped at the school house south, and called them out. Emma looks remarkably well now

In afternoon started out with Jos. Sloan, for Audubon Co., - N.E. part.

Commencing at SW. cor. of sec. 18 in Lincoln Twp.

Went a mile N. & turned East For 3 miles the surface is undulating (rather rough) & cuts show on tops, most of it nodular at top.

Drift shows in several places in lower slopes, the most conspicuous being just W. of S.E. cor. of sec. 9. — A good sized hill running up to west.

The cuts in this road are mostly small & low.

In next mile (S. side sec. 10) there is one long hill with gentler slope to E. & more abrupt to west. It shows boss (yellow) clay. No nodules, & no drift exposed.

On S. side of sec. 11 there is drift at base of long hill & farther up, a layer of gray loess. yellow loess on top.

As turn towards Grove, on S. side of corner, a low cut on N. side of E. & W. road

A bank about 6 ft high is exposed on N. side of road. cut runs about 60 feet, shows drift, ferrette, [illegible]

This is on lower slope. Upland - Highland mp on N V S road, there is loess (see dry notes) - on W. side of cemetery.

a	½	2 ft +
b		
c		1½ ft
d		2 ft.

a - Surface soil with grass roots

b - a reddish joint clay with small pebbles

c - a gray much (color of gray loess) a joint clay

d - Common drift, reddish & blue, with many lime nodules

The ridge rises higher to the north, & this cut is on a lower slope.

N. of Gray's N. of S.E. cor. of sec. 1; Lincoln twp. Yellow bed shows a little (with some gray below - loess down?)

On co.line - N. side of sec. 6 - Cameron twp. - the road has almost no cuts, but what little I saw was loess.

On the W side of sec. 6 - some nodular loess shows.

Pisidium Vermontana in flow on co line just N. one mile to S.E. cor. sec. 6.

Towards E ½ of the S. line of sec. 4 Cameron twp., some limey drift is exposed, but there is some loess (yellow) all along.

Calamity hill somewhat rolling, but less so, & growing less eastward.

just E. of S.E. cor. of sec. 3. in S side road is a low cut on flat summit hill (low) which shows a gritty yellow stuff (see sample) - 1½ ft. below top of rd. Cut only 2 ft. deep.

West N. between secs. 1 & 2, Cameron twp. there are two rather low (but broad) hills on this line 2. In both cases road cuts (a & b) show drift well up on slope, & the yellow (somewhat loess-like) joint clay on top (see samples cut 2 on W ½ of S. line of sec. 3 - Cameron twp - on slope to W. a cut 3-4 ft. deep from top to lower land.

On top is the yellow gritty stuff somewhat resembly loess (brown); below (3 to 4 ft. from top) is a gray heavy joint clay. (see samples 1 & 2 - yellowish gray joint clay, gray joint clay 1 - rusty colored) ft. above gray joint clay

Cut X S. side of sec. 4 - Cameron twp) on a long slope - rising W. - shows 2-4 ft. of very nodular gray loess, some iron tubes, & a goodly number of fossils. (See samples)

(see top of next page—dotted line)

at and y in NE cor sec. 9
there seem to be about 3 or 4 ft of
yellowish loam with many nodules,
& below that is drift with many
boulders & pebbles.
This yellow stuff is like upper
part in cut X, but has many
nodules.

S. of y. there is some loam with
nodules, but near S. end of this
side the drift comes well up.

Turns E. along S. line sec. 10

In NW cor. sec. 15 - a heavy joint
red and clay. Blue joints known
large. (no loess) in X. site

On E. side a little nodular loam.
nodules like in X.

At SE cor. sec. 10 very limy
Lamar drift is shown.

cut O - NW cor sec 11 shows
drift well to top. Three
1-1½ ft - light blue joint clay) see
sample), & a clay about 2 ft
of yellowish loam with some nodules
(small)

(1) Gravel 2½ ft + yellow loam

(2) Gravel 1½ ft gray loam + many nodules + pebbles.

This seems to run to top
where only the yellow
loess shows

Use this, loess very well
to top

The country eastward is quite
evenly rolling, and there are some
of the more abrupt pitches in
the road, and on the slopes
generally, that may be seen on
the loess-covered area.

We drove in to Audubon and
found no hotel. Put up at home
of Mr. L. R. Johnson

Drove W. to NW cor. sec. 15, S. 1 mile,
west 1 mi, S. 7 mi to Audubon.

Oct 14, 1920 Thurs.

Left at 9 AM. a storm delayed us

Went west.

On S line of sec 20, LeRoy Twp. just west of mine at Audubon a cut 3-6 ft deep on top of good hill shows yellow loess. In its upper portion are small nodules, & shells are scattered through it nearly to top. (see samples & sketch). Cut X-S side 20

The country west is rather rough, deeply eddy loess-covered.

West S.- a low cut 3 ft deep, on top of hill, at X-E side of 29. shows almost 10 very top. Has a ridge east or river valley east. Over the deepest & very top is 3 or 4 ft of brown, gritty silty - somewhat loess-like.

At (y) on E side of sec 29 a cut 8 ft deep (on E side) 2 or 3 on W shows drift almost to top. Uppermost part is a gritty silty - not at all loessy.

From point (O) on E side sec 32, looking S, SW & W. The country is very rolling, & then slopes to river east.

Cut Z at NE. cor of sec 32 shows a yellow loess, about 12 ft deep on S side of rd. It is rather sandy, with more or less vertical black rootmarks, blue streaks artificially taken, & no nodules or fossils.

Sample of upper loess at Z-marked 1 Z 1 — ft. from top

Sample from lowest fossiliferous loess marked 2 Z - from very base of cut.

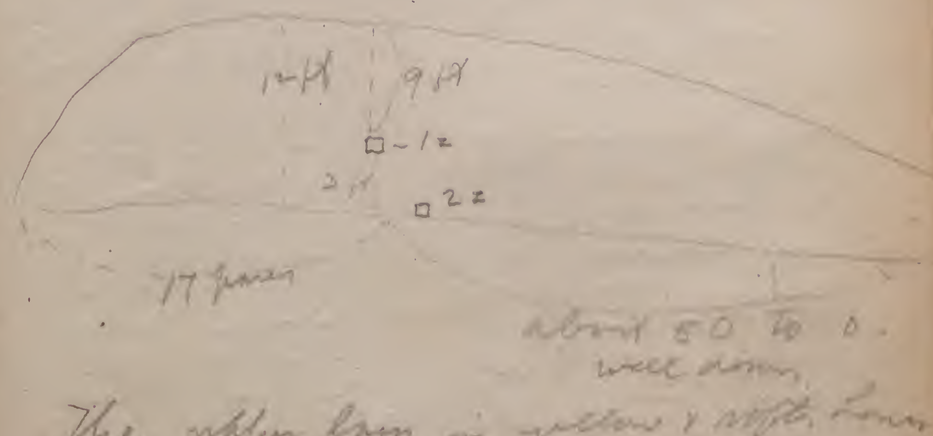

about 50 to O. well down.

The upper loess is yellow & sandy, loses down it grades into a heavy, somewhat darker, loess with few soft fossils.

No lime nodules in either

The fossils were found only in the lowest, heavy loess, about a 1 ft exposed.

At W on N side of sec 32. there is a cut on top of hill & down E. slope, showing several feet of yellow loess.

The line between sec 5 & 8 & 16 & 17 (a mile & a half) is on very rough country (& all around it is rough.) The hills are numerous & steep, & their seems to be only a thin loess in top. Drift shows well up.

At the turn in center of sec. 8 at the side of intersection, a little bares with nodules + lines. Then immediately below, eastward, drift shows. Just E. of creek on S. line of sec. 16. The stuck hill shows drift almost to top. I could see no bare rock all along the bares in this Along S. line of sec. 16, along road, on two hills:-

Elymus canadensis
Solidago nemoralis
Verbena stricta
Salix humilis
Ceanothus ovatus (near spp)
Quercus breviloba
Prunus pumila
Festuca multiflora
Helianthus scabrus
Andropogon furcatus
Q. macrocarpa depressa
Aster laevis
Psoralea argophylla
Lespedeza capitata
Petalostemum candidum
Dalea purpurea (near spp)
Lithospermum canescens
Baptisia leucophaea
Koeleria cristata
Sporobolus heterolepis (near spp)
Desmodium perplexum
Lithospermum canescens
Ambrosia psilostachya
Euphorbia corollata
Rumex crispus
Linum sulcatum
Cassia chamaecrista
Lactuca canadensis
Amorpha canescens
Gentiana puberula (near sp)
Erodium cicutarium
Petalostemum candidum
Chenopodium leptophyllum
Andropogon scoparius
Liatris cylindracea (near sp)
Panicum sp.
Lespedeza virginica
Achillea millefolium
Petalostemum purpureum
Erigeron canadensis
Aster ericoides
Astragalus canadensis
Ambrosia bidens
Helianthus rigidus
Agropyron smithii
Panicum sp.
Prunus virginiana
Viburnum rufidulum
Solidago graminifolia
Parthenium integrifolium
Asclepias verticillata

Stipa comata
Panicum virgatum
Koeleria cristata
Lespedeza capitata

Erigeron ramosus (near spp)
Psoralea tenuiflora (near sp)
Oxalis stricta

Drove to E. & W. road across ¼ mi S. of N. line of sec. 23.- From E. end of this road for ½ mi. E & SE is a gently undulating plain,- evidently all along this road from where we turned in off main road (i.e. along this mile) the drift seems to come to surface & there is no bare.

On E. side sec. 14 / Hamlin Twp, at x- is a low cut, 3.5 ft over top of rather flat ridge. Here top 4 or 5 ft of bare - it is yellow above, more compact below. Stark contrast 1x - E. side w/ from yellow upper part.

2x- From grayer compact
The upper part is yellow, tabular, crumbling. About 4 ft
Below that more compact gray (some grayer than my sample) with iron tubes
No nodules or fossils
This is probably E. limit.

3x- grayer bare from base in same cut

Cut X – E. side sec. 11 –



at 2X there seem to be lower part of yellow layer. I could not get gray layer below it. Did not dig enough

at Z on E. side of sec 11 there is an exposure 2–3 ft. of a brownish yellow somewhat gritty stuff. Not layered.)

Drift on hill or lower part of slope to north from Z.

at Y. E. side sec. 11, there is a little layer in ridge, with some small lime nodules. Drift runs well up, and there is evidently only a thin bit of loess.

cut 1 in sec 12 – Hamlin Twp is low stuff with 10% grit & clay but drift

Cut 2 sec. 12 shows gray loess – a few inches on W. slope & about 4–5 ft of yellow loess. Has a nodular

Drift shows a little more than by way down.

Cut 3 in sec. 12 is very similar to cut 2, also on W. slope, & drift about same, with some gray loess, but yellow loess is only 3 or 4 ft. thick or less. However, it may be thicker at top. Also cut was not clean only 1 ft or, at very top, more.

We drove northward to N. line of Hamlin Twp.

Stopped on W. part of S. line of sec. 6 in Greeley Twp. and noted that surface stuff was reddish brown, & not loess-like. Some like my brown layer on cliff to the East.

A heavy rain caught us, & after waiting over half an hour (during which it rained) we drove to Audubon again & put up for the night.

Supplementary notes

In the NW. corner of sec 22, Hamlin Twp. (Audubon Co) The corner is above bottomland & is covered with clumps of basswoods (not large) In the NW. corner of sec. 27, just S of

The basswoods, there is a woods
road a shake along creek.
The grove in the N.E. cor of sec 4,
Hamlin Twp, is mostly burnt (at
rubber edges wholly so.)

Oct. 15, 1920.

The very heavy storm had made
the roads bad, and we had
quite a time getting back
to Shavers in the mud.
In the afternoon drove to Manning
for my supplies.
Roads were very bad,
This day gave little in
the way of results,
Mud! Mud! Mud!"

Oct. 16, 1920 Sat.

At x-just S. of Rec the road cuts into side of slope (fairly welling) + shows nothing but drift

At y - just S., a low cut on other bay slope shows a foot bed of gray loess with large iron tubes + streaky oxidized layer above, + above that yellow loess, a foot or more shown, with gray binding rubble band.

The strong iron stained band just mis along with surface of road + is exposed (with a little gray loess) for 55 paces, within 6 ft of top of rather flat ridge. The slope to base must be 12 ft. + more.

At x between sec 9 + 10, Liberty Twp, on E. side a cut runs down hill + S.

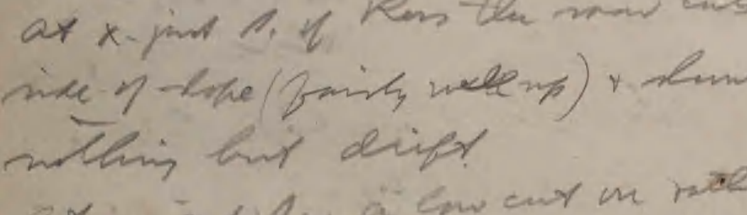

Looking S.



The gray layer looks like gray loess, but is heavier, + evidently just a continuation of the gray joint clay farther up on slope.

4 ft. of gray layer exposed. It is jointed, + evidently not loess.

Is it possible that at x above (north of this section) the same is true + that that is not gray loess? (Not likely)

Cut y between sec 9 + 10, Liberty Twp, Cuyahoga Co., is located on the east slope of a ridge which runs out just east of road. The territory E. then as far as I can see, is gently rolling + evidently not loess covered.

The slope is rather gentle. (see profile

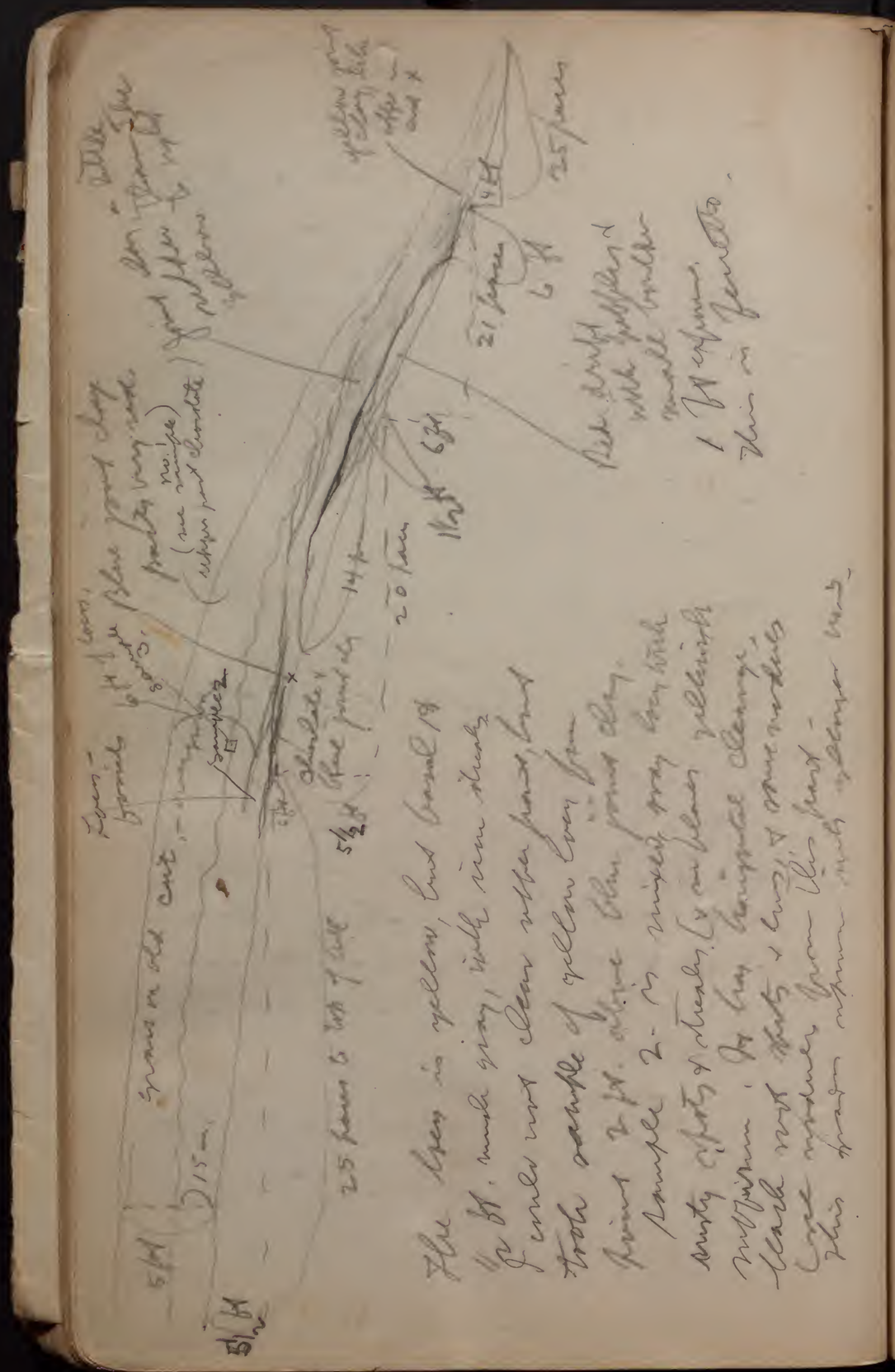

Hodges is rft & cuts only the blue, red & chalcate joint clay (more or less mixed - chalcate on top) is hard, jointed, & marked effect cut x between 14 & 15 shows drift on slope (down to W) & shows a very red loam (but what looks like brownish stuff at very top may be very thin veneer of loam, - but probably not.

cut x between 14 & 15 2-3 ft of reddish joint clay - seem to be no loam - this hill slopes up to south

at cut x between 13 & 14 Limy 6 ft of reddish jointed stuff, evidently mere drift for a few small loose boulders are in bottom & gutter.

Runs to end (down)

Melville Mtg

cut x below 18 & 19 Melville Mtg. shows nothing but drift clear up almost to top of long high hill (part of big ridge running SW.), this slopes up to end. At top

& hill, like this) the cut on N. side shows only about 3 ft of drift, but on S. side there is a bank 7 ft high (or more) which shows only bowlder gravel firmly stuff (see sample) & I could trace it for at least 6 ft.

The white part & two of this kind of in cut 8, is soft, like loess, made so by roots! —

Cut x between 17 & 20 - Melville, shows drift almost to top, but latter is capped with 1-3 ft of gravels loess with rather numerous nodules & bowlders.

Under it is the normal layer & line between is not distinct - This seems to be part a thin bit.

Oct. 17, 1920 Sun.

Shaver and family drove to Avoca. Worked on the way.

We entered Douglas Twp. between secs. 6 and 7, and travelled East 2 mi., S. 2 mi., W. 1 mi, and turned S. at ½ mi. just on E. side of sec. 18.

Noted topography. (see Twp plat).

My old cut 94 (=N.) between secs. 19 and 20, has a very thin layer of loess only on top.

Went up on top ridge just E. of ½ mile just on W. side of sec. 16, and had a fine view of topography. In all directions (as indicated by arrows) the topography is somewhat rolling, but not excessively.

The Nishna valley is broad & slopes gentle.

Where drift appears between secs. 29 & 30 this is not at highest part of ridge.

Old cut 95 (=0) between 29 & 30
Douglas twp. down 4-6 ft. of
yellow loess at top: Nodules
are scattered clumps in upper
part & shells are found throughout.
This is in the Pastly down — about
6 ft below top of road & 1 ft below
top of ridge. brownish stuff shows
W. side



somewhat indistinctly below loess
but lower down it is thick at least
4 or 5 ft; & has no loess above
The loess grades down to the brownish
stuff & a little looks like brownish
stuff, but has few bands in it.
Below the big boulder & down the hill
drift shows, & loess seems not about
8 or 9 paces below boulder, which is
paces below top of hill.
The uppermost bed of drift is
weathered & rusty & with many rusty
bobbles — Below that very clayey
drift.

The brownish layer runs on
down hill — as far as I could
follow it, 2 or 2½ ft. deep
S. of boulder (top hill) the loess
is only 3 or 4 ft deep, then gradually
changes to brownish & in 1½ - 2 ft
changes to a very sandy compact
stuff — Below the boulder the
brownish layer seems to be thicker
~~as though the boulder has~~
~~stopped a lot of wash, brownish~~
~~stuff before loess came down~~, the
further down it seems to me lighter
than loess.
Below boulder 3 or 4 ft. of
brownish stuff
The line nodules run mostly
things upper loess layer, but
to N. of boulder I saw a few
little ones near base of brownish
layer.
The red layer is less than 1 ft. &
then comes the oxidized drift &
bobbles, etc
Took samples:
Red layer — near boulder
brownish — 1 ft above
loess 2 ft above brownish layer
2 samples

Entered Sharon Twp. - Topography is rough.

at x - Sharon Twp

between 7 + 8 - shows drift almost to top of hill rising to Iron cross-road + at top is a thin cap of loess - about 2 ft; with nodules

at x between 17 + 18 - a cut over a hill. - Drift + rolling.

we note | rolling loess; rougher than along Kishna valley. (See Twp. plat.)



The loess has many nodules, especially above + fossils. (no bone)
There must be 6 ft. of loess at top on N. side of this cut.

On E. side the cut is only about 4-5 ft. + shows less distinct loess, but a lot of what appears to be the brownish loess. At very top on E. side loess nodules show but farther N. + S the brownish stuff seems to run laterally with loess (not below it in greater mass.

Twp 2 + 30 — cut x just S. of valley at Kimballton shows drift + brownish jointed stuff more towards top. There may be

a little loess at top, but I could see none.

The country down to Kimballton + E. is quite rough, + evidently in the loess limits.

Drift shows in road almost to top.

The two last cuts (between nos. 31 + 32) show no loess.

The N. one is on a low ridge + shows only brownish or red-jointed stuff.

The S one is higher, + but there is no loess with nodules, but a brownish, somewhat columnar + jointed, stuff that is evidently very brownish loess.

The region to the NW, S. + SW. is of the more gently rolling type. A broad ridge extends from here to the N. E.

In last cut N. of Kimballton I found two loess, both with fossils. There is an upper yellow (clay) then a gray loess, then a chocolate layer + below that drift.

This cut is right N. of Eldon
on curve



Begin at top

1- Yellow, sticky with gray-
ish spots very slightly
nodules brown mil-
ky, mostly Iron Spots Iron
2- Gray loess - typical - chang-
ing - big iron balls - mul
nodules - some shells.
Iron sample 2 ft from
Iron
Nodules larger, simple, rounded
more.
3- Chocolate - simple
4- Rusty, lobules - some

(The west is shown in cross)

1st cut N.

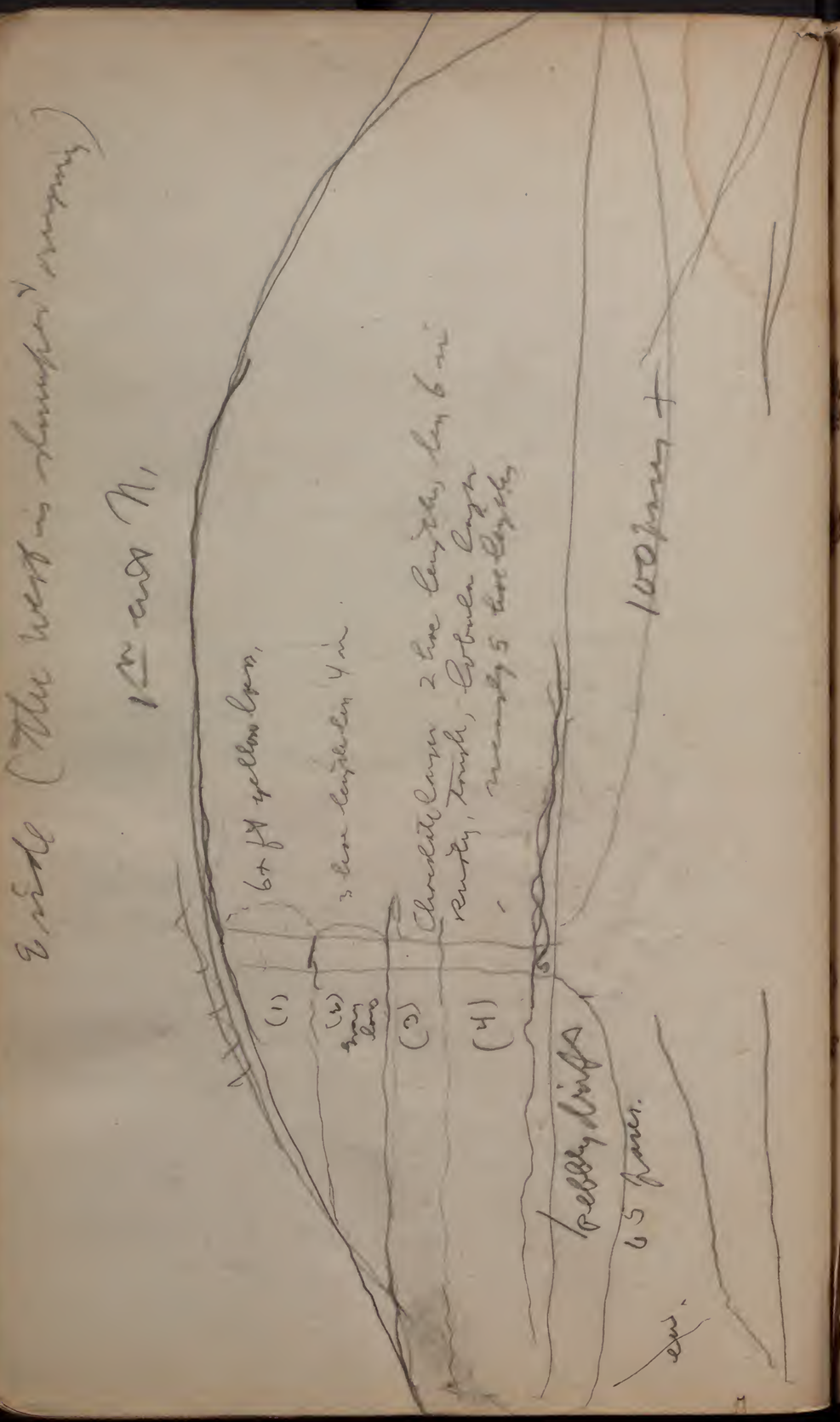

Aut[2] in along row just E of RR. Lots with fronts seem to be mostly vacant
Aut 3. along RR. N. in Audubon co in similar to 1) V has many shells. (go back to it)

		Time		
Oct. 13 -	31	31	31	181
" 14 -	24	24	24	18
" 15 -	18	34	26	1448
" 16 - Aud. to Manning	47	47	52	181
" 17 -	45	45	45	2.58
	165	181	178	
	36		18	
	201		124	
	.18		178	
	1608		21	
	40		3207	
	34.18			

31
24
18
47
45
36
201
.18
36.18

2 defiance.

Nov 1, 1921 = 31 mi.
12
43
.15
215
43
$ 6.45

Trips

Oct. 13-1920- Shaw's To N. Audubon 31 miles
co. & Audubon

Oct. 14- Audubon S & SE 24 mi
26

Oct. 15- Audubon to Shaw's - in mud. 18 mi
Audubon to Manning
Shaw's to Manning S+S - (16 ") 5 "

Oct. 16- ~~Bolton to Shaw's~~
Bolton to N. 2. Audubon
Shaw's to N. & Audubon 47 x 5 = 52

Oct. 17- Shaw's to Kimballton & Cross 45

Avoca to Shaw's 131
36
167
23
144
15
720
144
$ 21.60

		14	
36		15	
23		70	
180		14	28
36		0	15
$ 5.40			115
			23
			345

Expenses

W. Oct. 13 - Dinner, supper, room - 10 x 95 = $1 4.50
Th. " 14 - Breakfast.
Fr. " 15 - Dinner
Sa " 16 - Dinner, supper, room
" " 17 - Breakfast, dinner.

167
.18
1336
167
30.06

Aftm Jc. Oct. 1920

along RR. – between alt rights
Twy + Jmart –
E – of Aftm Jc about 5/8 mi

Sec. 30 – 72 – 28.

Lespedeza capitata
Lactuca scariola
Solidago rigida
Brauneria –
Sorghastrum nutans
Aster multiflorus
Andropogon scoparius
" furcatus
Lespedeza frutescens
Achillea millefolium
Aster (ascendens?) or sp.
Ambrosia artemisiifolia
Parthenium integrifolium
Artemisia ludoviciana
Parthenium integrifolium
Rosa pratincola
Rhus glabra
Rudbeckia hirta
Symphoricarpos (sp)
Amorpha canescens
Tradescantia virginiana
Baptisia (sp not?)
Solidago rigida
Asclepias sp.
Potentilla arguta
Gentiana Andrewsii
Desmodium canadense
Salix humilis
Silphium integrifolium
Quercus (sp?)
Helianthus rigidus
(Hieracium?)
Elymus canadensis

36 – Veronica virginica
Cerastium arvense
Veronica virginica
Comptonia asplenifolia
40 Muhlenbergia (large tufts)
Hedeoma hispida
Helianthus grosseserratus
Solidago graminifolia
Circium discolor
Aster novae-angliae

sec. 8 – 72 – 28
Hospital Cemetery

Sanguisorba (gillesii) or wh. lividum.
Polygonum – strong yellow bracts
" – – red oak stems

On wet, mossy ground

Ranunculus fascicularis
Achillea millefolium
Cerastium arvense
Aster multiflorus –
Asclepias purpurascens
Antennaria neglecta
Silphium laciniatum
Salix humilis
Lespedeza frutescens
Brauneria pallida
Helianthus scaberrimus
Aristida basiramea
Parthenium integrifolium
Andropogon scoparius
Rosa pratincola
Viola pedatifida
Lespedeza capitata
Kuhnia eupatorioides var.
Andropogon scoparius
Artemisia ludoviciana
Elymus canadensis
Rudbeckia hirta
Muhlenbergia – (sp not?)
Rhus glabra
Solidago canescens

Helianthus grosseserratus
Comptonia asplenifolia
Veronica virginica
Silphium integrifolium
Quercus (sp?)
Sorghastrum nutans
Eryngium yuccifolium
Antennaria neglecta?
Helianthus rigidus
Amorpha canescens
Potentilla arguta
Baptisia australis
Polygala polygama
Helianthus scaberrimus
Coreopsis tripteris
Solidago rigida
Artemisia ludoviciana
Aster radiatus
Symphoricarpos (sp)
Euphorbia corollata
Q. macrocarpa sp.
Aster novae-angliae
Circium (discolor)
Silphium stellatum
Ambrosia artemisiifolia
Veronica virginica
Cerastium arvense
Gaura biennis
Ornithogalum umbellatum
Solidago rigida

55 Hypericum —
Gentiana pneumonanthe
Helianthemum fumana
Spiranthes aestivalis
60 Asparagus officinalis
Brassica
Pastinaca sativa
Helianthemum canadense
Lactuca saligna
65 Erigeron canadense
Potentilla monspeliensis
Lepidium virginicum
Polygala incarnata
Melilotus officinalis
70 Conyza canadensis
Asclepias —
Erigeron ramosus

swamp

Lycopus americanus
Verbena hastata
Asclepias incarnata
Helianthus grosseserratus
Typha —
Scirpus validus
Phragmites —
Aster salicifolius
Calamintha clinopodium
Cicuta maculata
Agrostis hyemalis
Oryzopsis racemosa

Mus. Museum - grass plants
Spec. Pl. 1753
Nr. A 6 Acre 10

Ont NR. 26/6

Lecture trip 1912

Nov. 27 -	Car to Cedar Rapids	.50
	Lunch + tips " "	.15
	RR. to Schuyler	6.89
	Pillow	.25
Nov. 28 -	Breakfast + train	.50
	Telephone at Schuyler (to Steck)	.15
Nov. 29 -	RR. to Dodge (Pd. by Mr. Mundie)	.32
	Dinner at hotel -	.50
	RR. to Scribner -	.24
Nov. 30 -	Harder House - Scribner	1.00
	RR. to Wahoo	1.14
	Hotel de Grande-Wahoo- dinner + night	1.00
	RR. to Prague	.36(2)
Dec. 2 -	RR. to Lincoln	.64(3)

1912

Aug. 15 -	RR. Arnold's Park to Mason City	$ 2.34
~~Aug. 15~~ -	Supper Sanders Rest. Mason City	.25
Aug 16	car fare to Clear Lake	.25
~~Aug. 17~~	RR. to Garner.	.24
	RR. to Forest City	.24
	Team - Smith Hotel -	3.00
	Breakfast - Home Restaurant	.25
	Dinner - " "	.75
Aug 17 -	Room Summit Hotel -	.25
	Breakfast - Maple Leaf Restaurant	.25
	Dinner - rest. Corner Tea	.25
	Horse feed - " "	.40
	Supper - Summit Hotel -	.75
	Room - " "	3.00
	Livery - G. M. White's	.40
Aug. 18 -	Breakfast - Summit Hotel	.21
" 19 -	RR - to Thompson -	1.50
	O'Hara - auto livery	.15
	Jubli Restaurant - lunch.	.20
	- lunch for field	1.10
	RR. to Estherville -	.50
	Room - Hotel Orleans -	.50
Aug 20 -	Breakfast - " "	.20
	Lunch for field - Restaurant	.40
	RR. to W. Okoboji	.50
	Supper at Orleans -	.88
Aug 28	RR. to Emmetsburg	.25
	Bike 25	.13
	RR. to Lake Park	.50
	Supper Lake Park Hotel	1.00
Aug. 29	Room + breakfast " "	.23
	RR + Schuyler	.25
	Dinner - Restaurant " -	.35
	RR. to Montgomery	35 62 123

Aug. 30 -	Waverly Hotel, Swimming Supper & room	1.00
	RR. to Mason City -	1.54
	Bike	.25
	Breakfast en route	.50
	RR. Clear Lake to Mason -	.25
Dinner .15	Supper .25 Sanders Rest. Mason Cy -	.40
	Breakfast " " " " -	.35
	Car fare	.05
Aug. 31 -	RR. to Joice	.40
	Supper at Hotel "	.25
	RR. to Mason Cy -	.40
Sep. 1 -	Dinner - Sanders Rest.	.25
	carfare & Clear Lake & return	.25
Sep. 2 -	Cab. to depot	.25
	RR. to Ft. Dodge C. Gr. W.	1.44
	Cab - " " (transfer)	.25
	RR to Storm Lake - Ill. C.	1.14
	Breakfast dinner - Bradford Hotel	1.00
	RR. to Cherokee - Ill. C	.55
	RR to Storm Lake - Ill. C.	.45
	Supper at restaurant	.25
	Room Bradford Hotel -	.75
Sep. 3 -	Breakfast " "	.50
	- RR. to Fort City - C. M & P.	.40
	- Bus — Storm Lake.	.15
	- Dinner - Park Hotel - Fort City	.50
	Bus	.10
	RR to Lake View	.18
	Hotel Winslow - supper -	.50
	RR. to Carroll -	.47
	Room at Burke's Hotel	.75
Sep. 4 -	RR. to Botna	.46
	RR. to Harlan	.36
	Bus "	.25

	Supper .50, room .75 - Harlan Hotel	1.25
Sep. 5 -	Breakfast .50 — " "	.50
	RR to Manning — C. & W.	.48
	Drink — "	.25
	RR. to Grand Junction	1.34
	~~Lunch — Coon Rapids~~ Supper en route	.50
	RR. to Chanlon	3.98
	Bus to Hotel	.25
	Room - Bates House	.50
Sep. 6 -	Breakfast, Dinner, Supper, Room	2.00
Sep. 7	RR to Indianola	.68
	Lunch - Short stop - Chanlon -	.20
Sep. 9 -	RR to Des Moines	.44
	Exhibition Grand Hotel - Des Moines	.25
	- RR. Des Moines to Iowa City	2.41

The Biology of Plays
Jean Dawson
Henry Holt & Co.

Take photo -
Spring Cove N. J. Miller.
Views of Spring.

Nov. 14 - To Cove Beach ,50
" 15 - Hotel 3,00
RR to Eastville 1,04
RR to Charles City 2,12
Nov. 16 Hotel Hiedrith " 2,50
RR to Newm. ,56
" 17 RR to Norfolk ,20
RR to Jamaica 2,90

Mr Gabler.
Contractor & owner
of large sand pit n. of City.

Mr Inskip - 4822 R